

Western District Flood Control Projects Master Plan



**US Army Corps
of Engineers**
St. Paul District

PLATES

June 1997

Contents

SECTION 7

List of Plates

Regional Information

Region Map	Plate 1
Watershed Basins	Plate 2

Lake Traverse Day Use Areas

Existing Development

White Rock Dam	Plate 3
Reservation Highway Dam	Plate 4
Browns Valley	Plate 5

Conceptual Development

White Rock Dam	Plate 6
Reservation Highway Dam	Plate 7
Browns Valley	Plate 8

Lake Orwell Day Use Areas

Existing Development

Ottertail River Plate 9
Lake Overlook Plate 10

Conceptual Development

Ottertail River Plate 11
Lake Overlook Plate 12

Lac qui Parle Day Use Areas

Existing Development

East Bank Day Use Area Plate 13
West Bank Day Use Area Plate 14
Marsh Lake Day Use Area Plate 15

Conceptual Development

East Bank Day Use Area Plate 16
West Bank Day Use Area Plate 17
Marsh Lake Day Use Area Plate 18

Big Stone Lake - Whetstone River Day Use Area

Existing Development

Highway 75 Impoundment Plate 19

Conceptual Development

Highway 75 Impoundment Plate 20

Project Land Classification

Lake Traverse

White Rock Dam Plate 21

Table of Contents

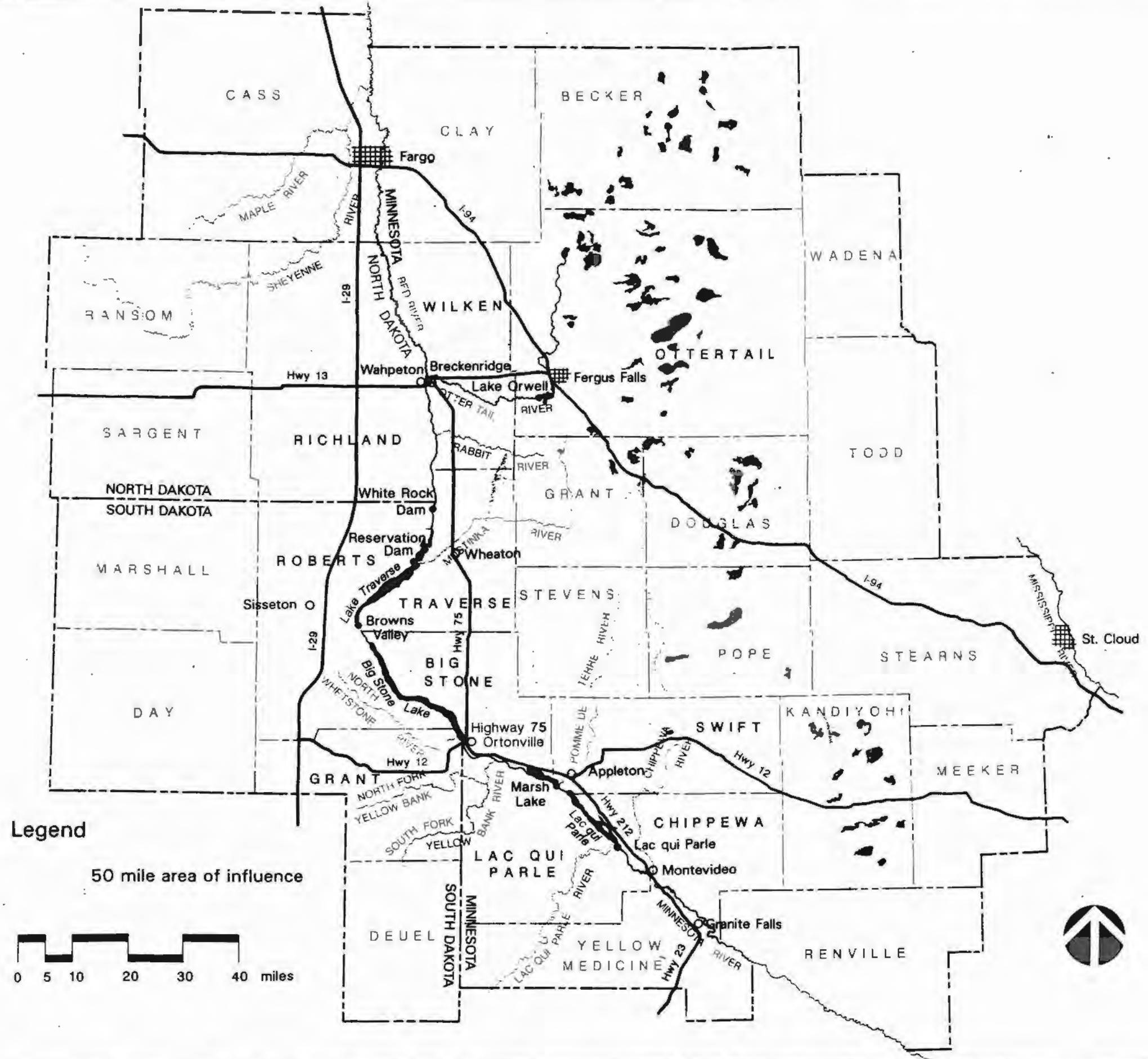
Reservation Highway Dam	Plate 22
Browns Valley	Plate 23
Lake Orwell	Plate 24
Lac qui Parle	
Lac qui Parle	Plate 25
Marsh Lake	Plate 26
Big Stone Lake - Whetstone River	Plate 27

Western District Flood Control Projects Master Plan



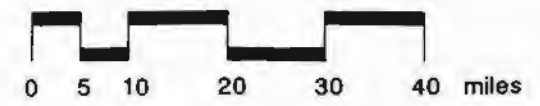
US Army Corps
of Engineers
St. Paul District

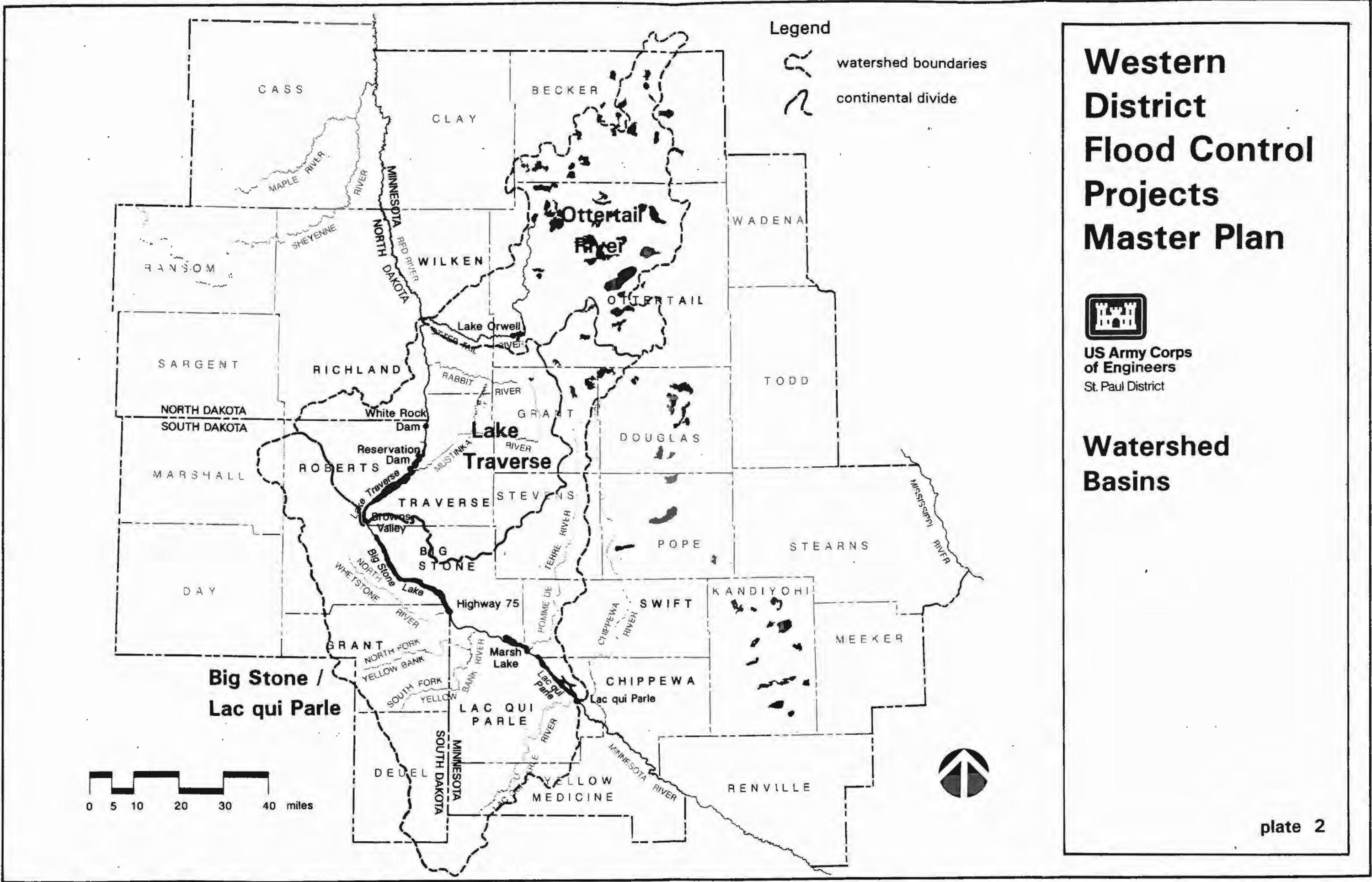
Region



Legend

50 mile area of influence



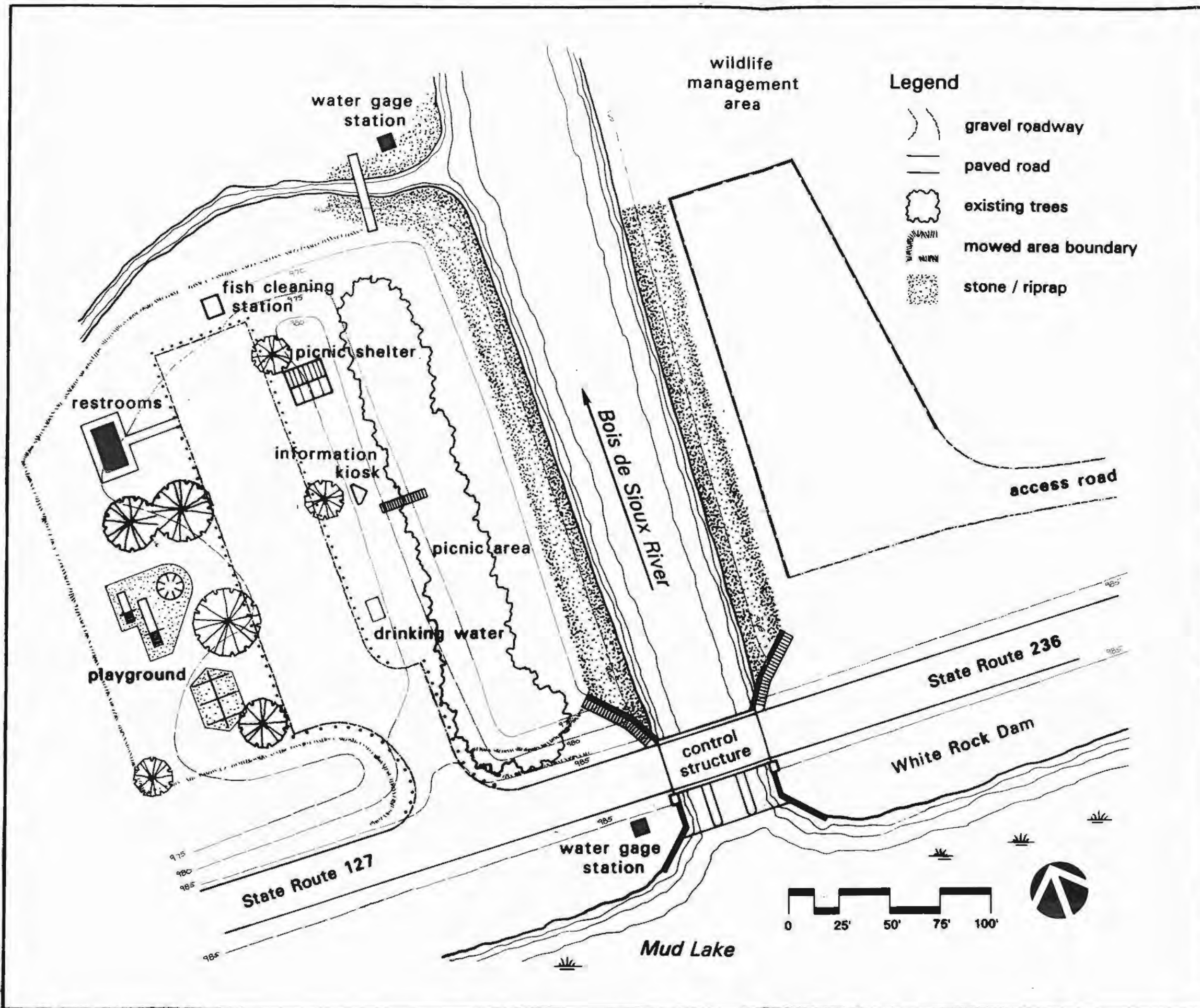


Western District Flood Control Projects Master Plan



US Army Corps
of Engineers
St. Paul District

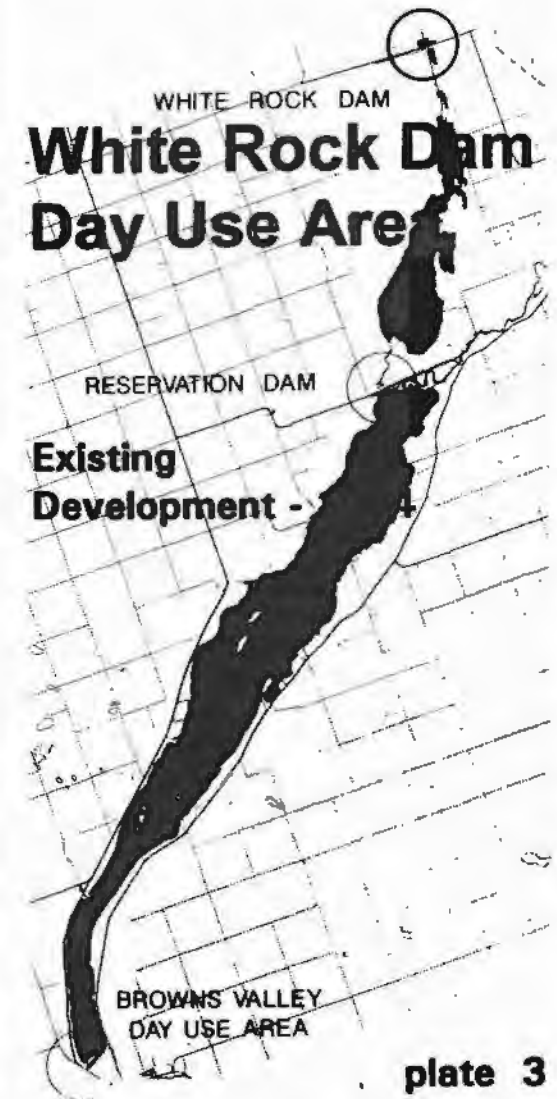
Watershed Basins



Lake Traverse Master Plan



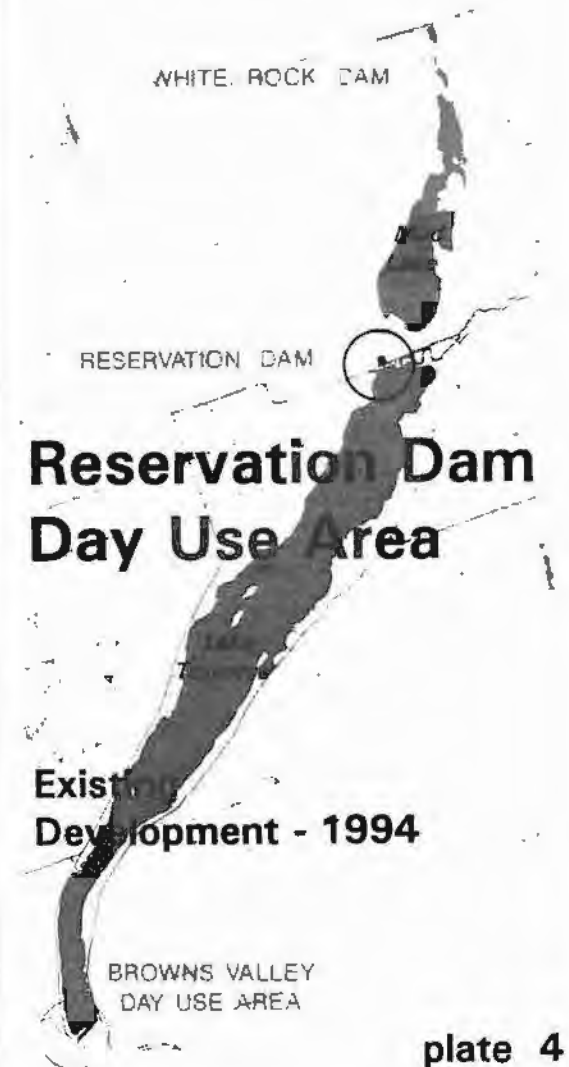
US Army Corps of Engineers
St. Paul District



Lake Traverse Master Plan

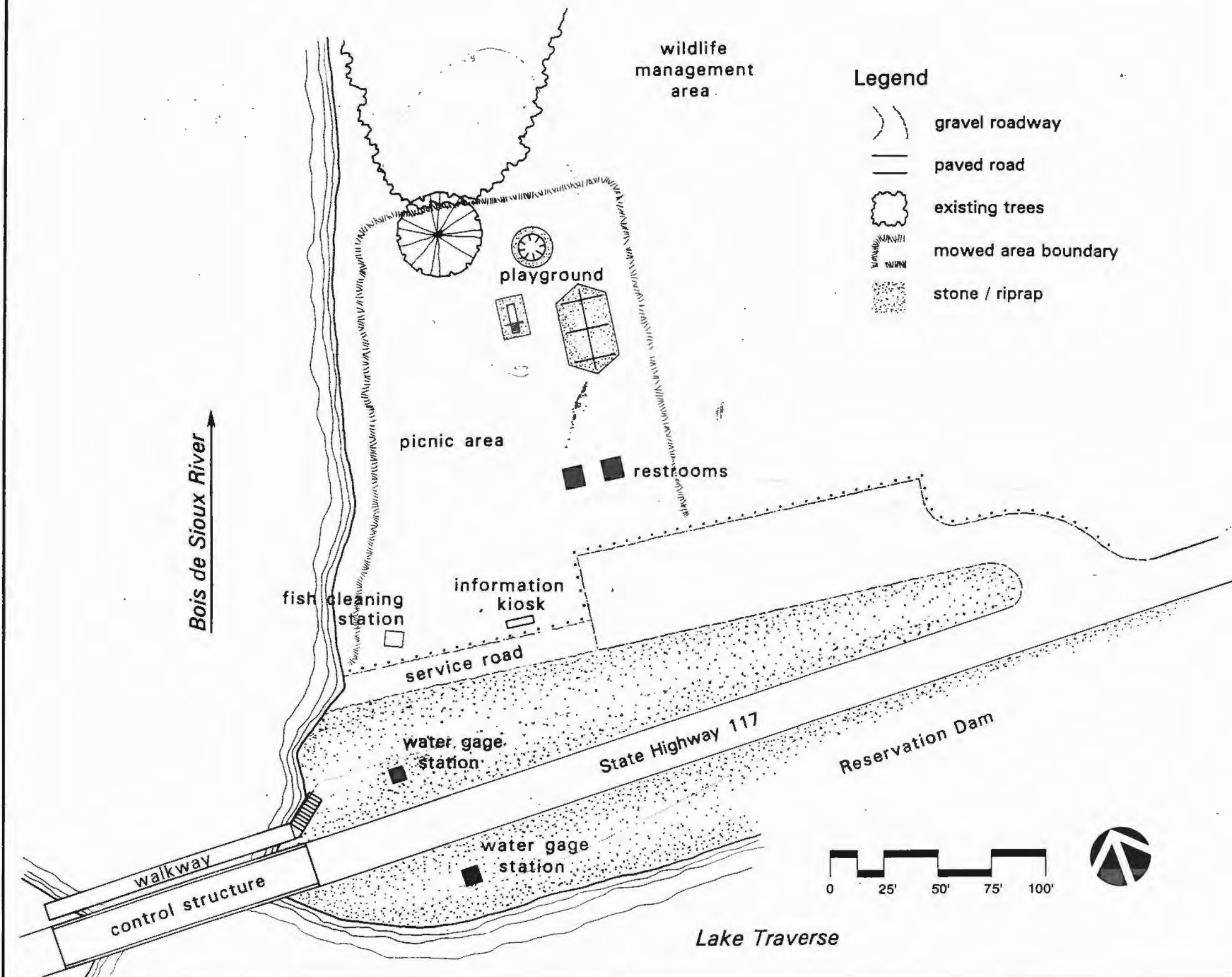


US Army Corps
of Engineers
St. Paul District








Legend

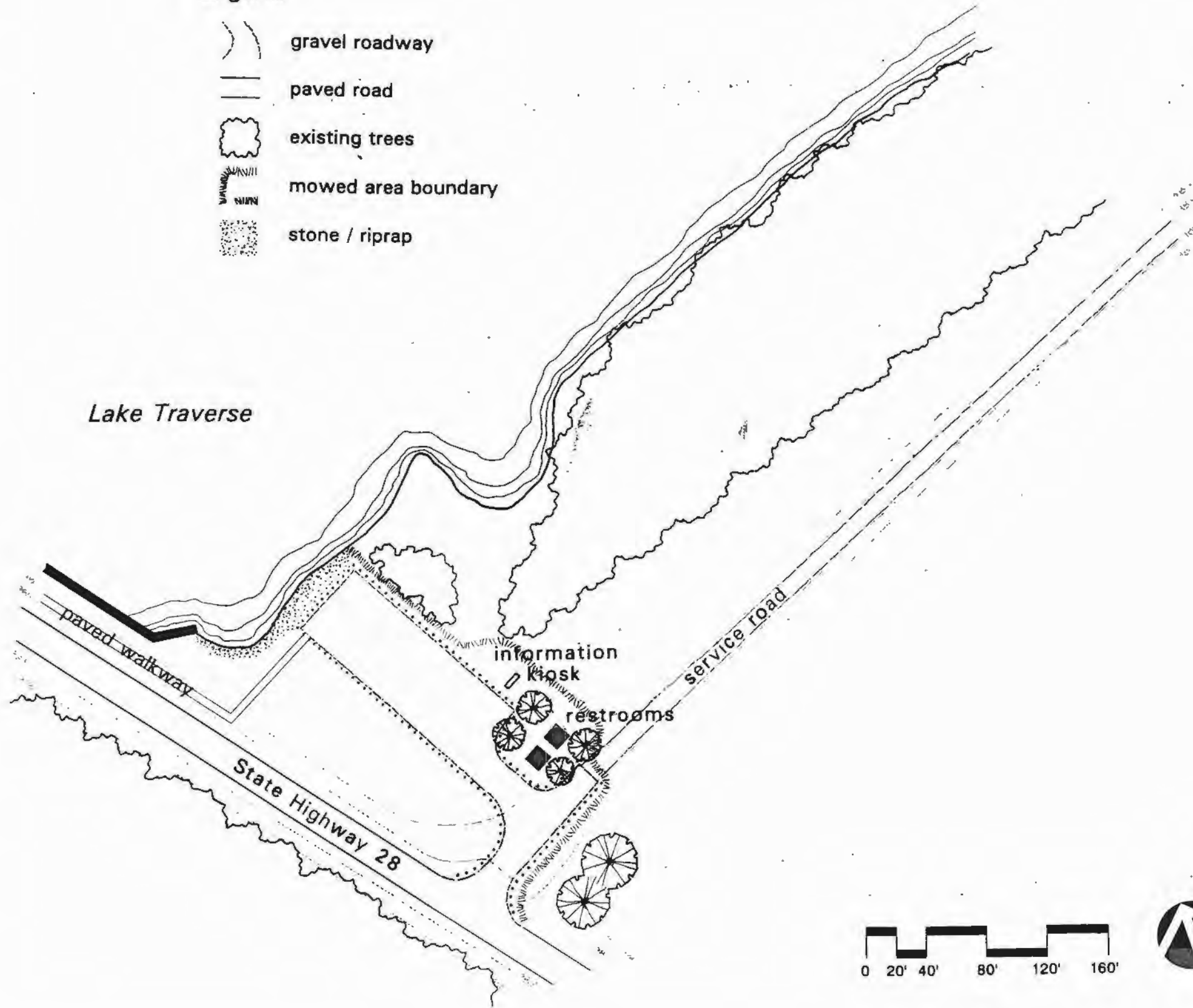
- gravel roadway
- paved road
- existing trees
- mowed area boundary
- stone / riprap



Legend

-  gravel roadway
-  paved road
-  existing trees
-  mowed area boundary
-  stone / riprap

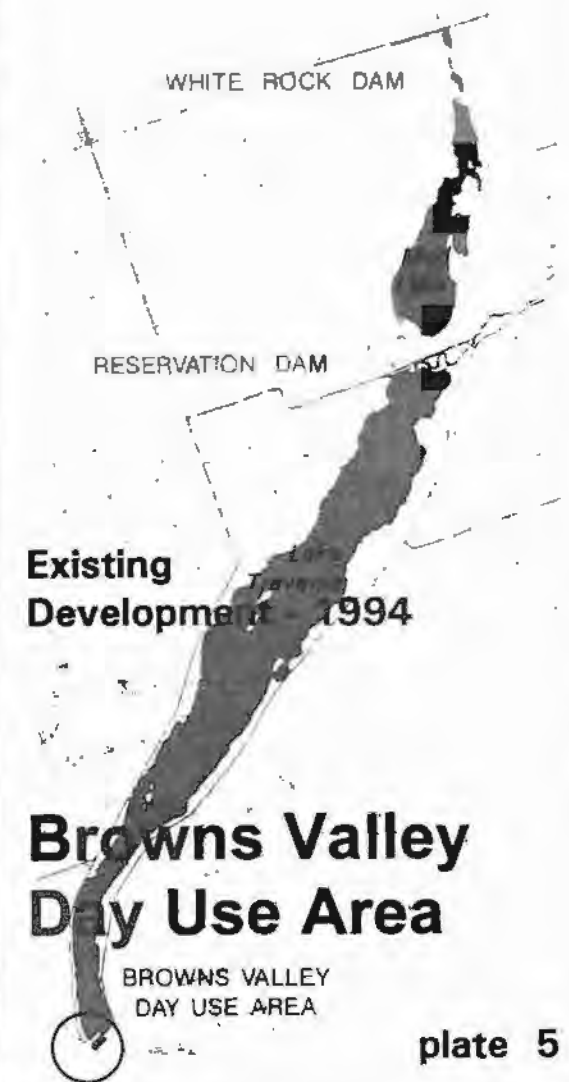
Lake Traverse

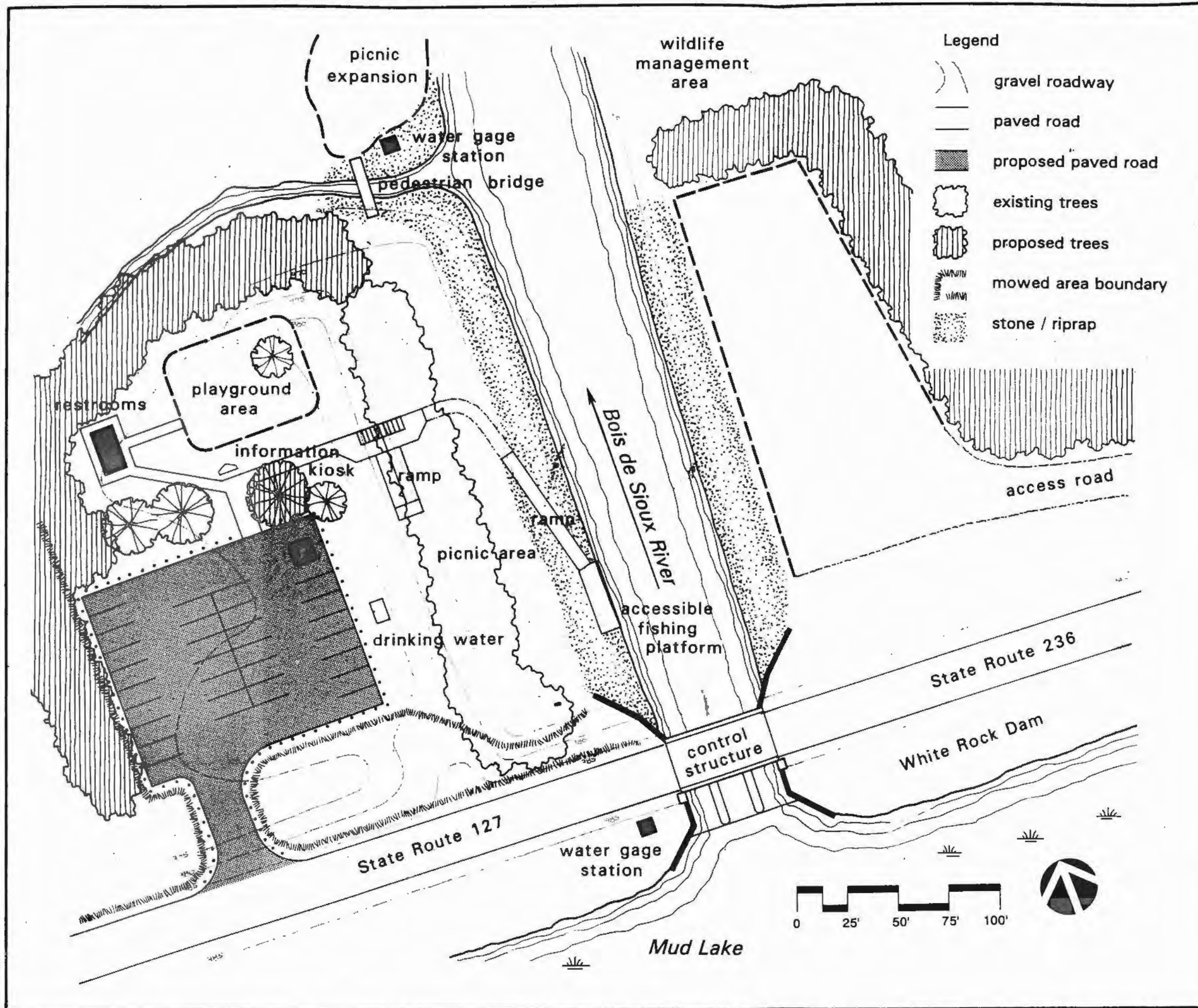


Lake Traverse Master Plan



US Army Corps of Engineers
St. Paul District





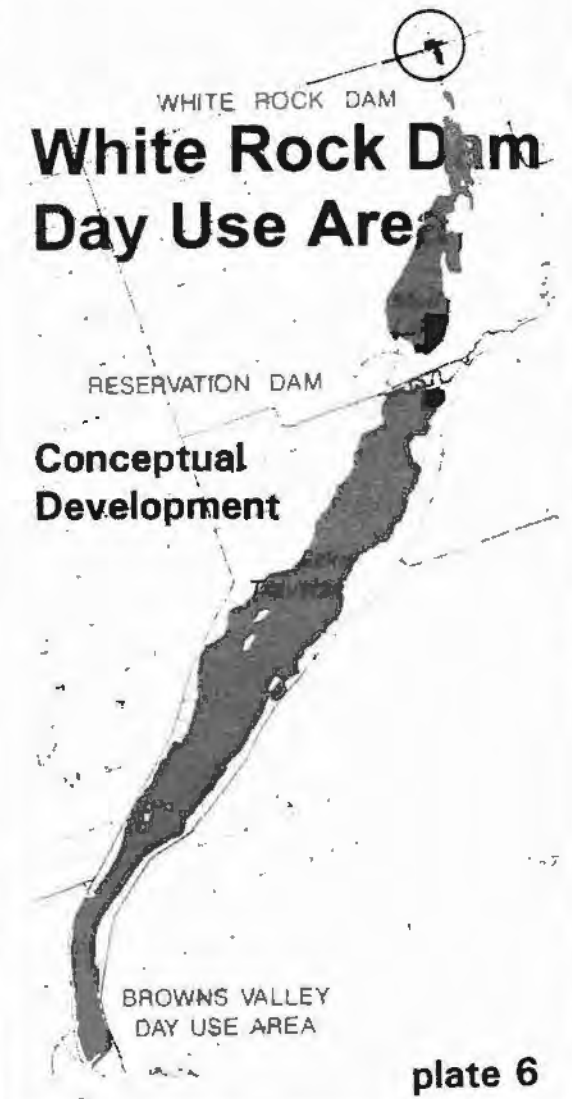
Lake Traverse Master Plan



US Army Corps of Engineers
St. Paul District

White Rock Dam Day Use Area

WHITE ROCK DAM
RESERVATION DAM
Conceptual Development



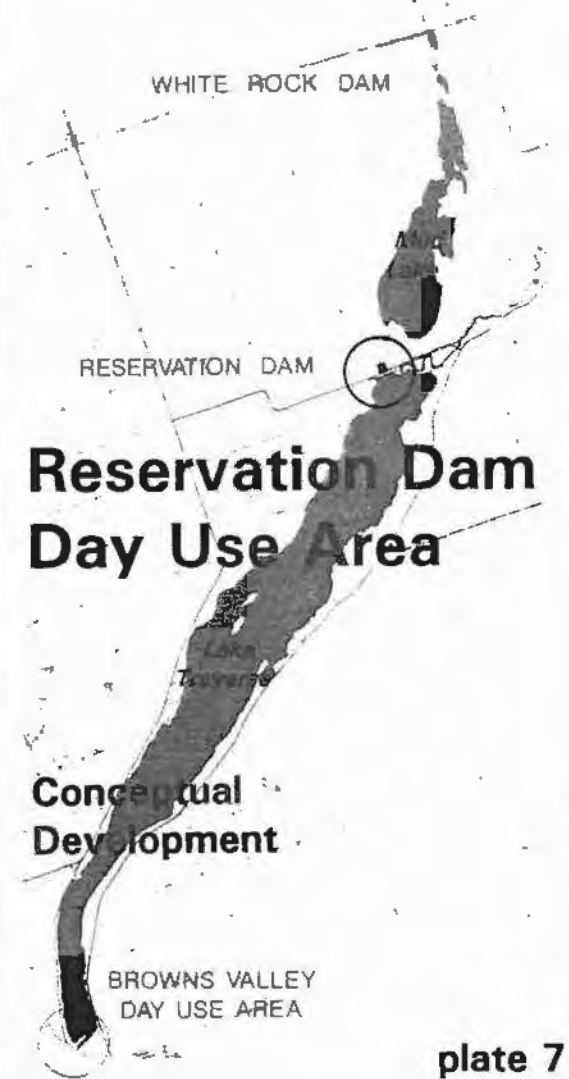

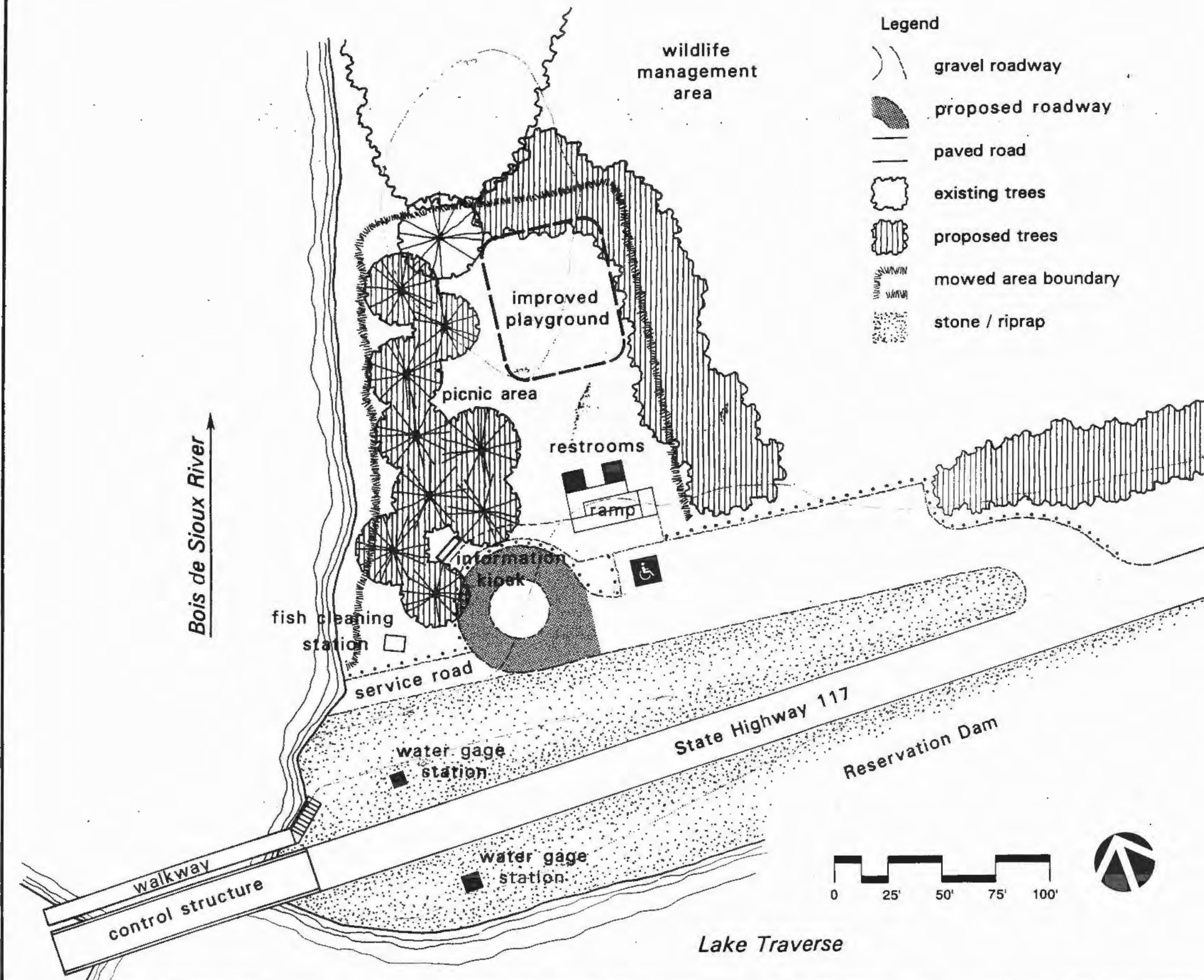
Lake Traverse Master Plan



**US Army Corps
of Engineers**
St. Paul District


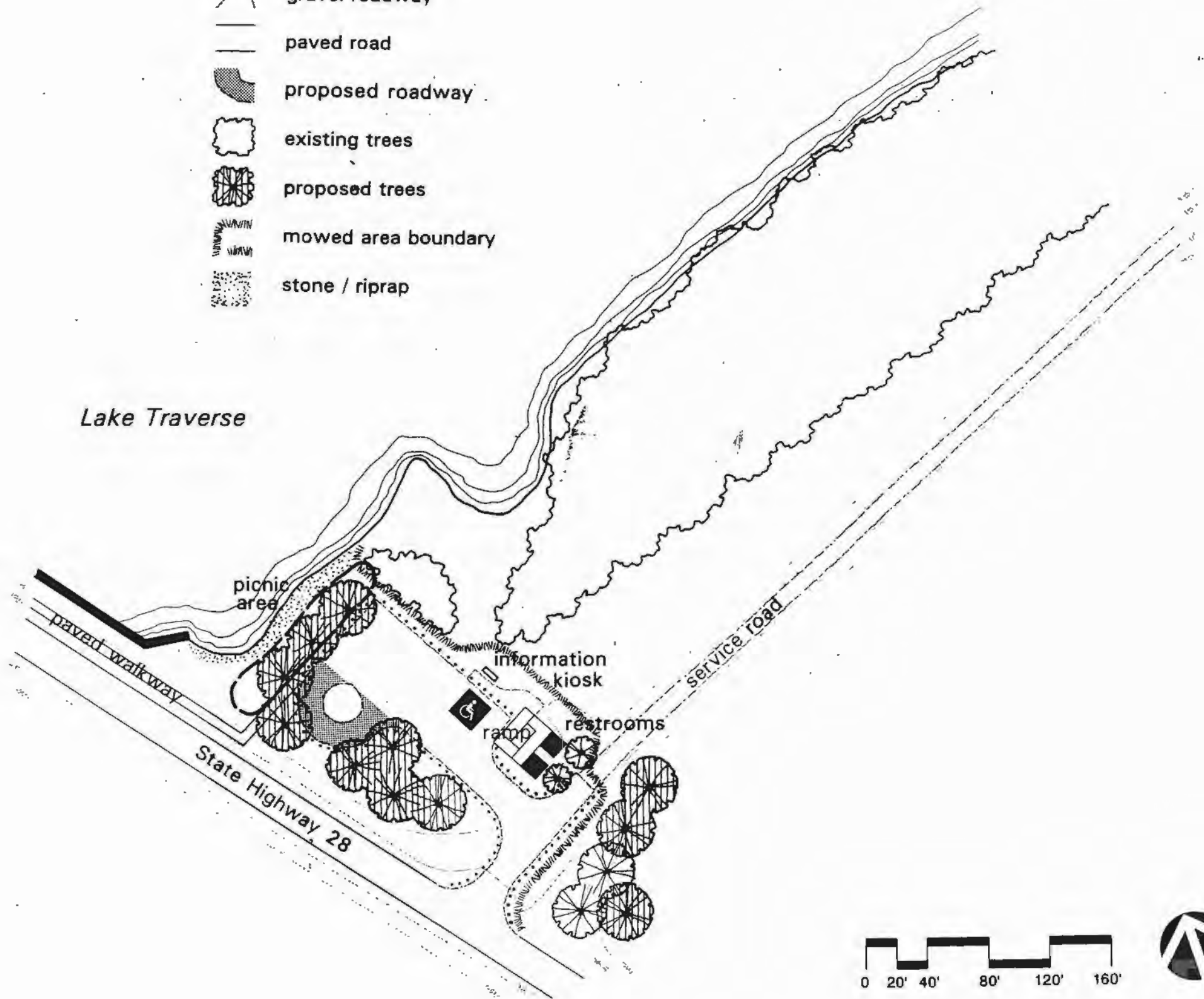
Legend

-  gravel roadway
-  proposed roadway
-  paved road
-  existing trees
-  proposed trees
-  mowed area boundary
-  stone / riprap



Legend

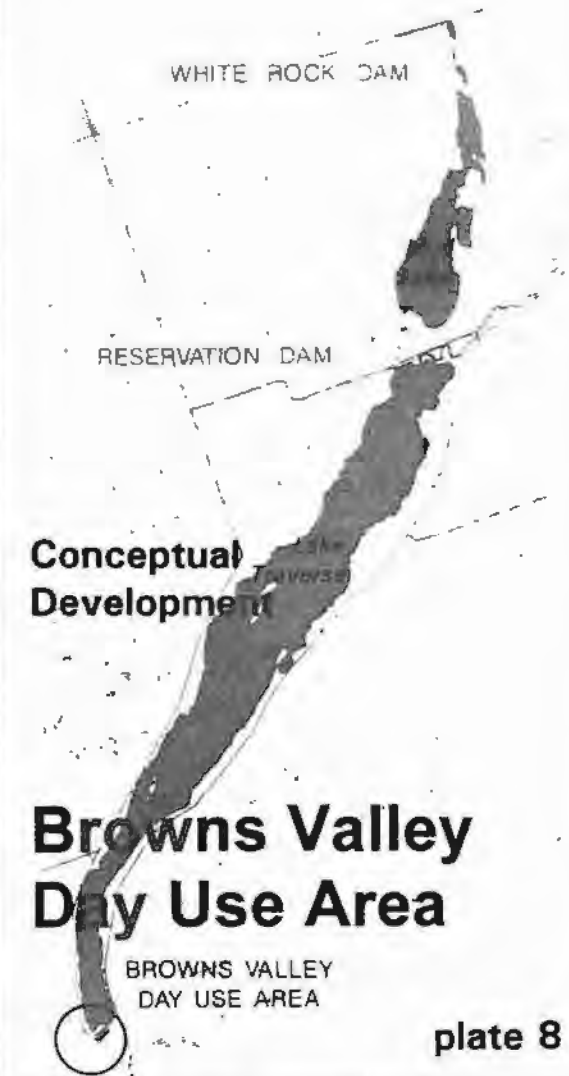
-  gravel roadway
-  paved road
-  proposed roadway
-  existing trees
-  proposed trees
-  mowed area boundary
-  stone / riprap



Lake Traverse Master Plan



US Army Corps of Engineers
St. Paul District

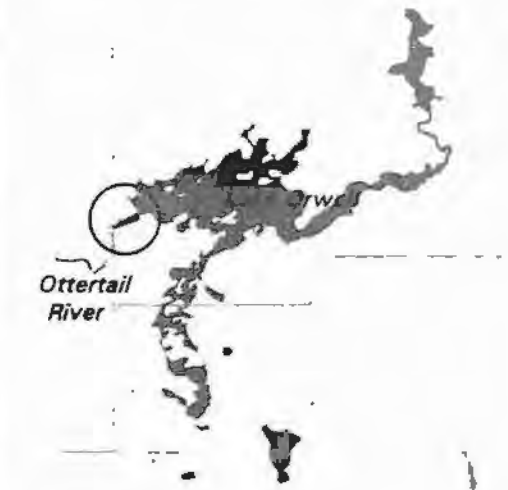


Lake Orwell Master Plan



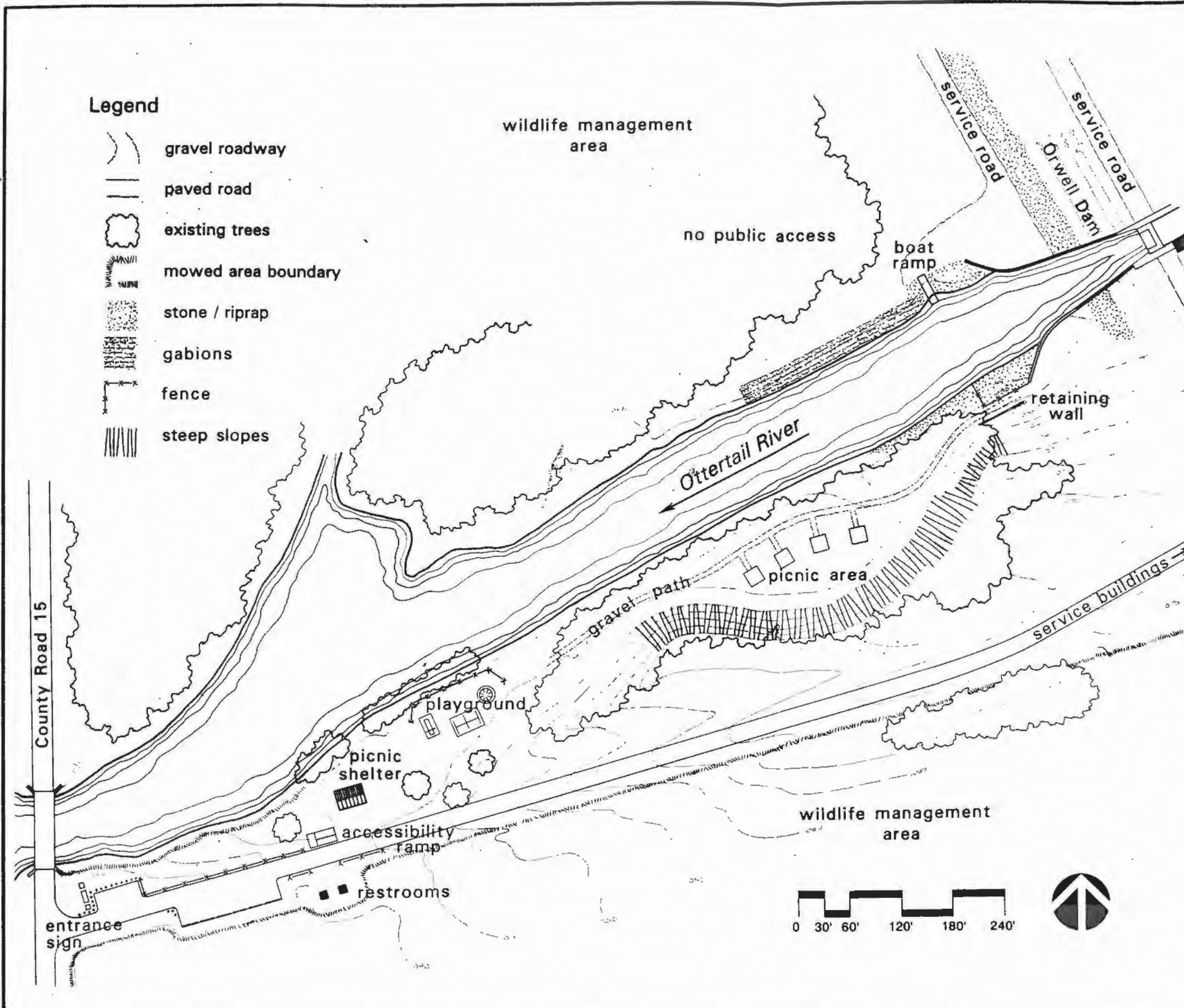
US Army Corps
of Engineers
St. Paul District

Ottertail River Day Use Area

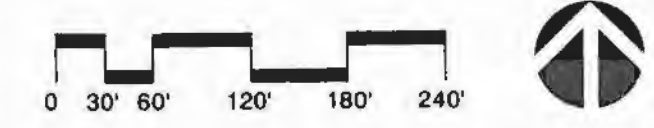


Existing
Development - 1994

plate 9



- Legend**
- gravel roadway
 - paved road
 - existing trees
 - mowed area boundary
 - stone / riprap
 - gabions
 - fence
 - steep slopes



Lake Orwell Master Plan



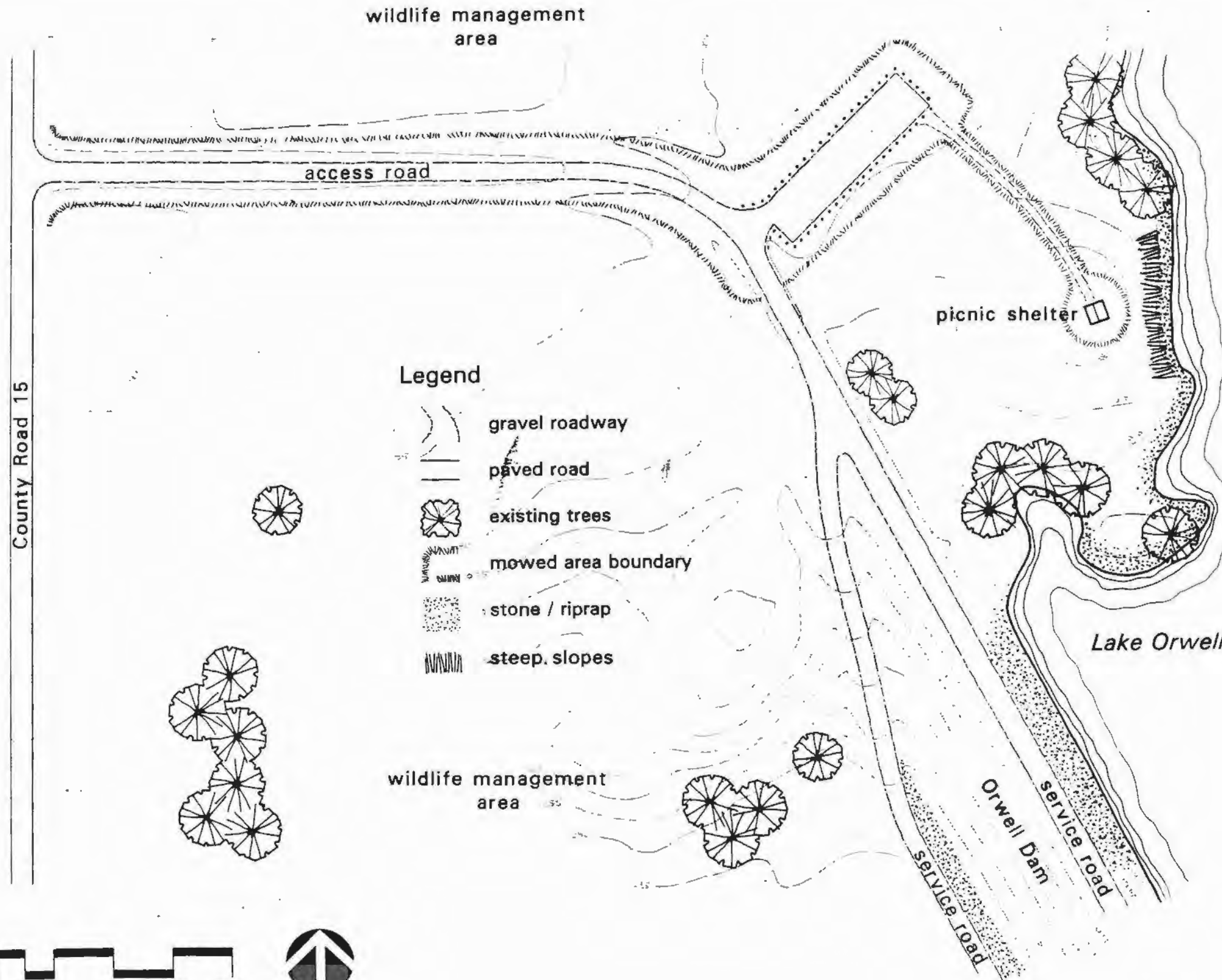
US Army Corps
of Engineers
St. Paul District

Lake Orwell Overlook



Existing
Development - 1994

plate 10



wildlife management
area

access road

County Road 15

Legend


- gravel roadway
- paved road
- existing trees
- mowed area boundary
- stone / riprap
- steep slopes

picnic shelter




Lake Orwell

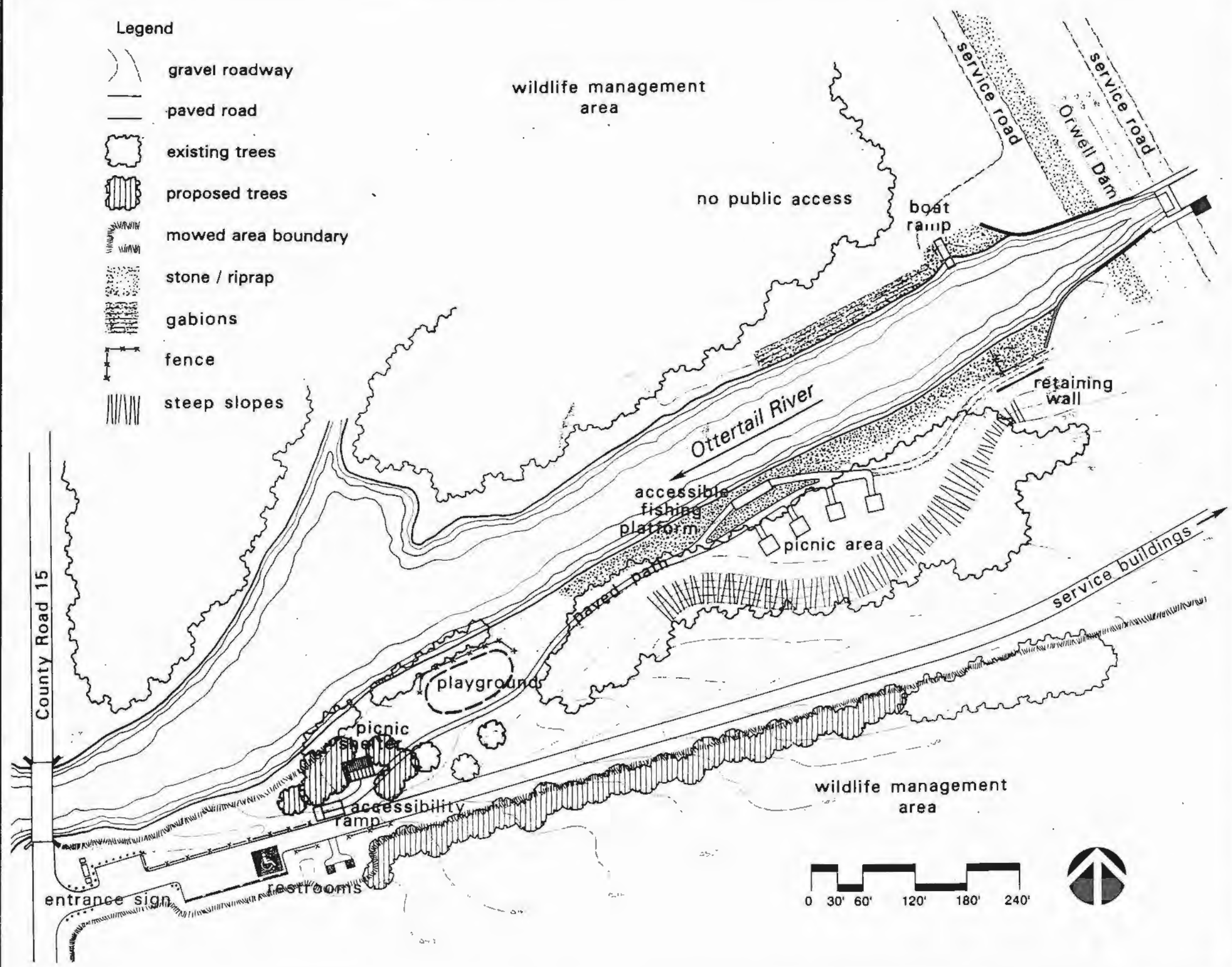
wildlife management
area

service road
Orwell Dam
service road



Legend

-  gravel roadway
-  paved road
-  existing trees
-  proposed trees
-  mowed area boundary
-  stone / riprap
-  gabions
-  fence
-  steep slopes



Lake Orwell Master Plan



US Army Corps of Engineers
St. Paul District

Ottertail River Day Use Area



Conceptual Development



Lake Orwell Master Plan



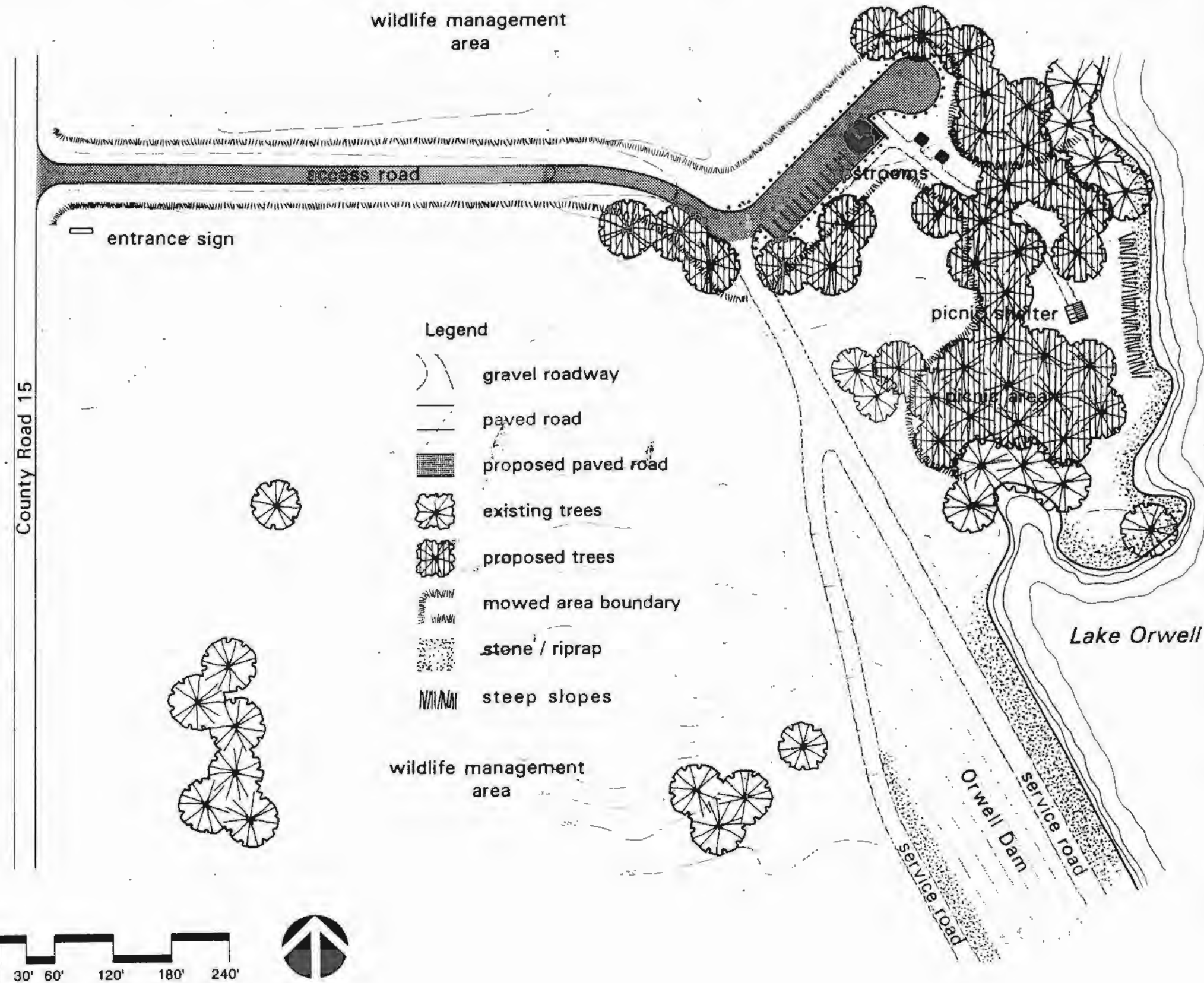
US Army Corps
of Engineers
St. Paul District

Lake Orwell Overlook



Conceptual
Development

plate 12



Lac qui Parle Dam

control structure





County Road 13

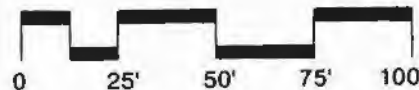
Minnesota River

picnic area

water gage station

Legend

-  paved road
-  existing trees
-  mowed area boundary
-  stone / riprap



Lac qui Parle Master Plan









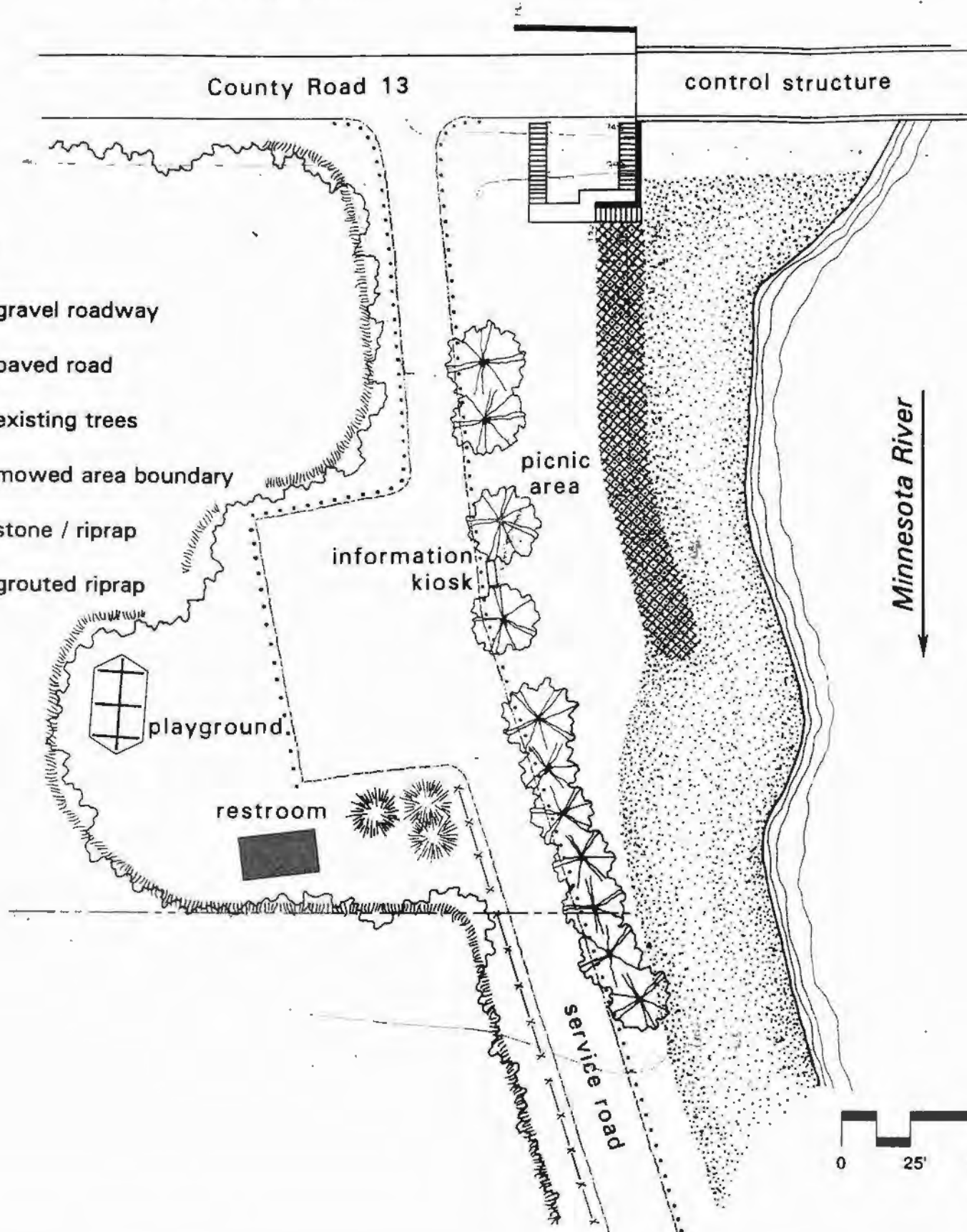
US Army Corps of Engineers
St. Paul District



Lac qui Parle Dam

Legend

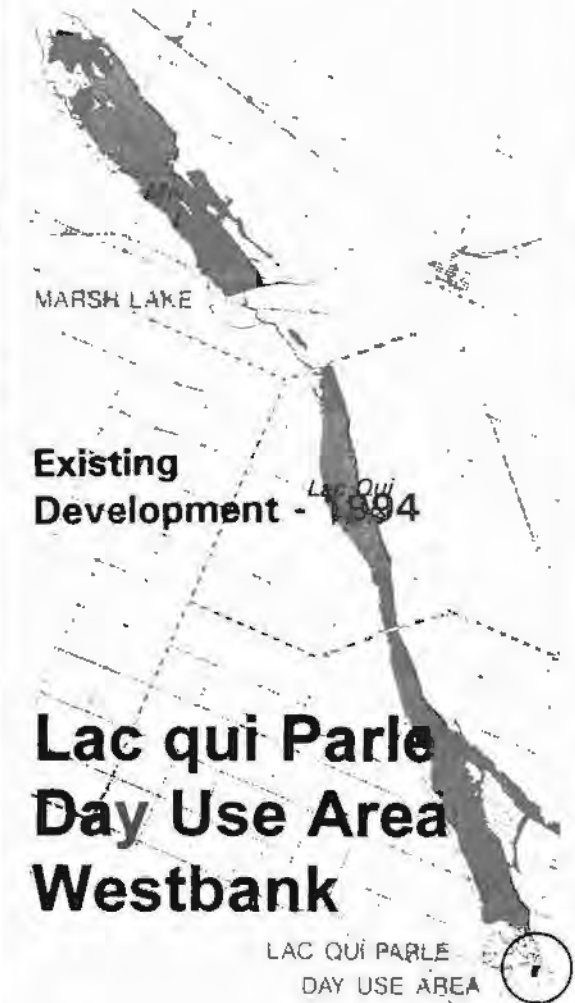
-  gravel roadway
-  paved road
-  existing trees
-  mowed area boundary
-  stone / riprap
-  grouted riprap



Lac qui Parle Master Plan

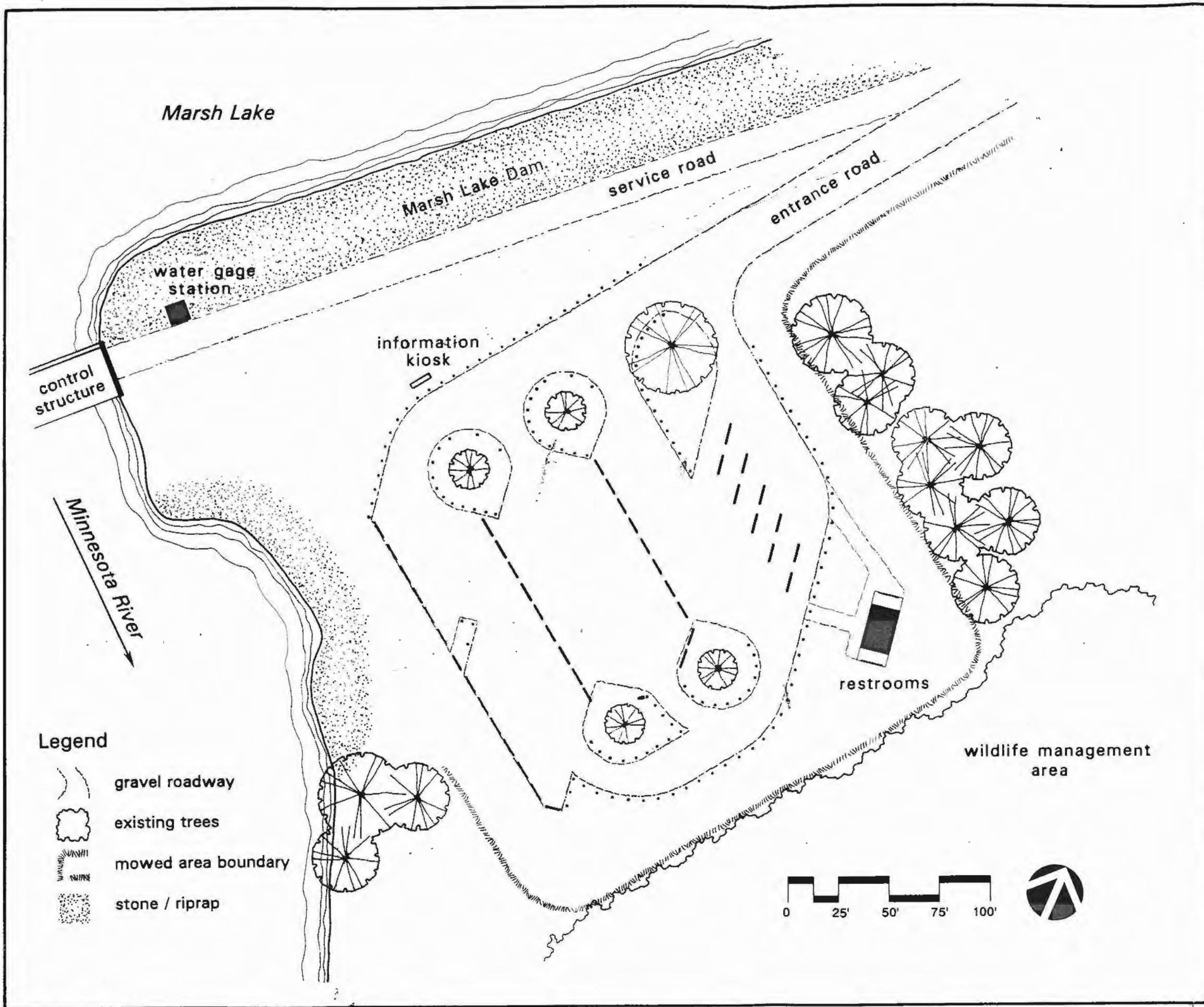


US Army Corps
of Engineers
St. Paul District







Lac qui Parle Day Use Area Westbank

LAC QUI PARLE
DAY USE AREA



Legend

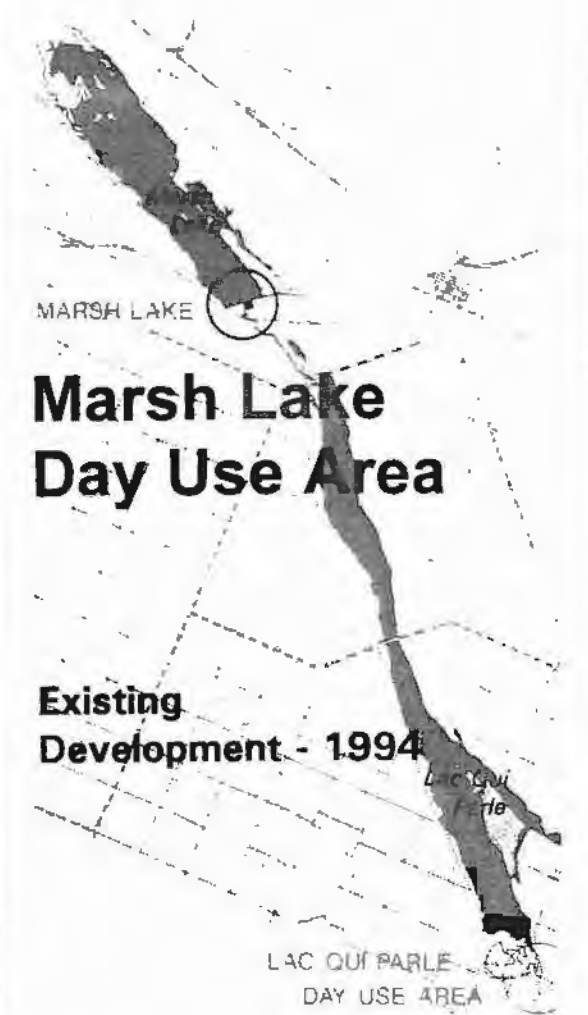
-  gravel roadway
-  existing trees
-  mowed area boundary
-  stone / riprap



Lac qui Parle Master Plan



**US Army Corps
of Engineers**
St. Paul District



Marsh Lake Day Use Area

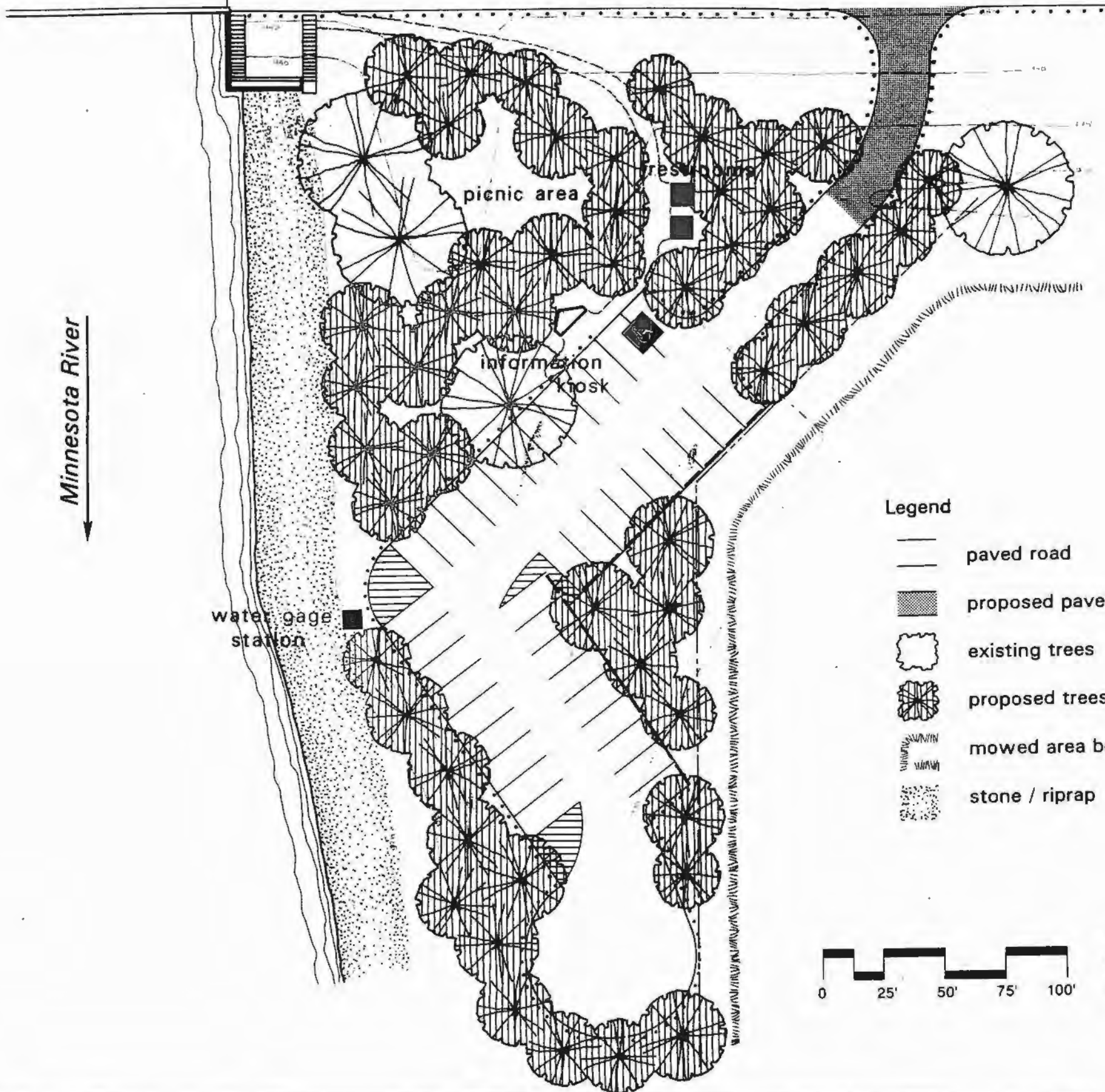
Existing Development - 1994

LAC QUI PARLE DAY USE AREA

Lac qui Parle Dam

control structure

County Road 13



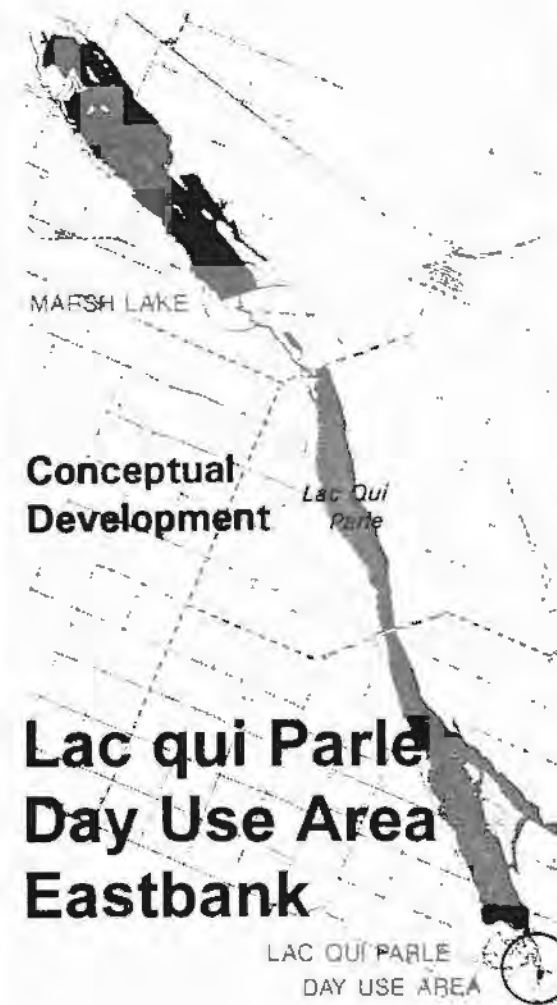
Legend

-  paved road
-  proposed paved road
-  existing trees
-  proposed trees
-  mowed area boundary
-  stone / riprap

Lac qui Parle Master Plan



US Army Corps of Engineers
St. Paul District



Conceptual Development

Lac qui Parle Day Use Area Eastbank

Lac qui Parle Dam

County Road 13

control structure

Legend

- paved road
- proposed paved road
- existing trees
- proposed trees
- mowed area boundary
- stone / riprap
- grouted riprap

Minnesota River

accessible fishing platform

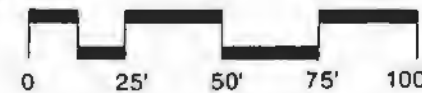
playground

picnic area

information kiosk

restroom

ramp



Lac qui Parle Master Plan



US Army Corps of Engineers
St. Paul District



Conceptual Development

Lac qui Parle Day Use Area Westbank

LAC QUI PARLE DAY USE AREA

plate 17

Lac qui Parle Master Plan



US Army Corps
of Engineers
St. Paul District

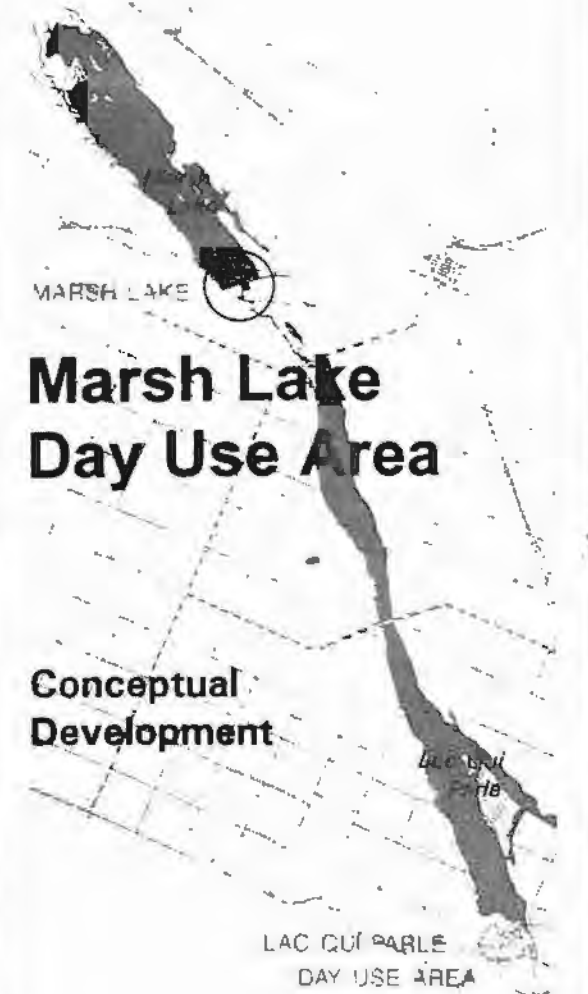
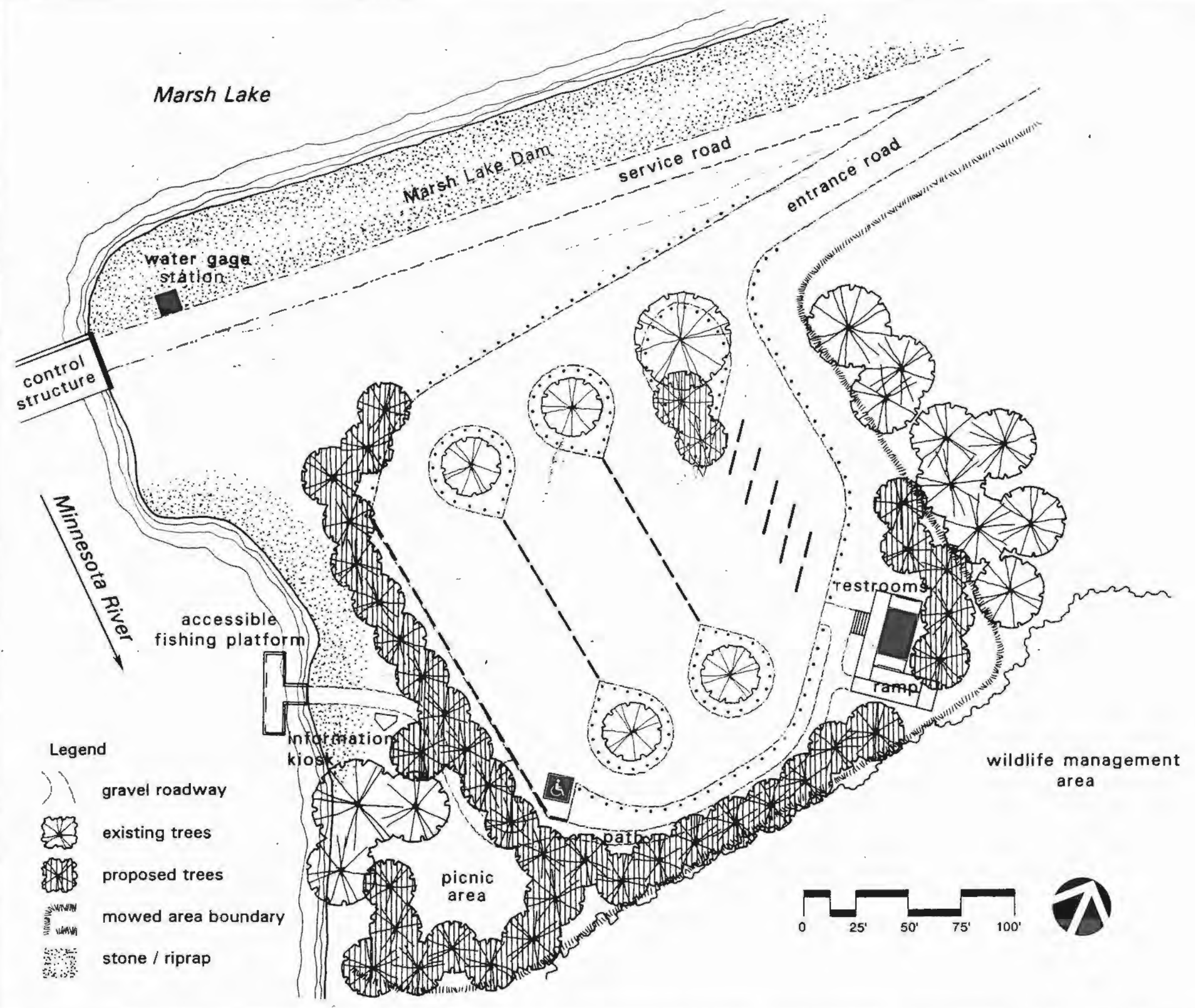


plate 18



Big Stone Lake, Whetstone River River Master Plan



US Army Corps
of Engineers
St. Paul District

Existing
Development 1994

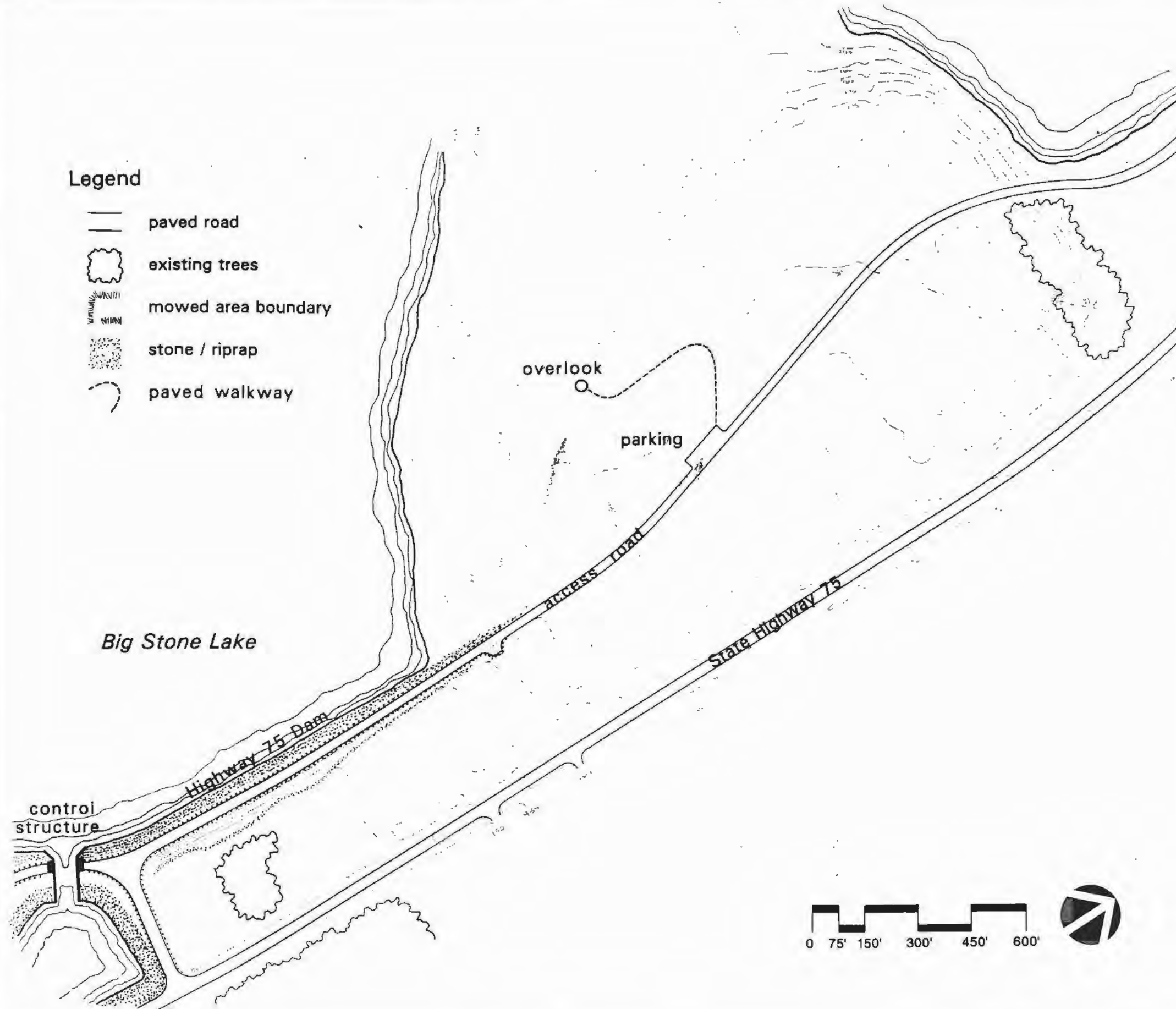
Highway 75
Impoundment
Day Use Area

MARSH LAKE

plate 19

Legend

-  paved road
-  existing trees
-  mowed area boundary
-  stone / riprap
-  paved walkway



Big Stone Lake, Whetstone River River Master Plan



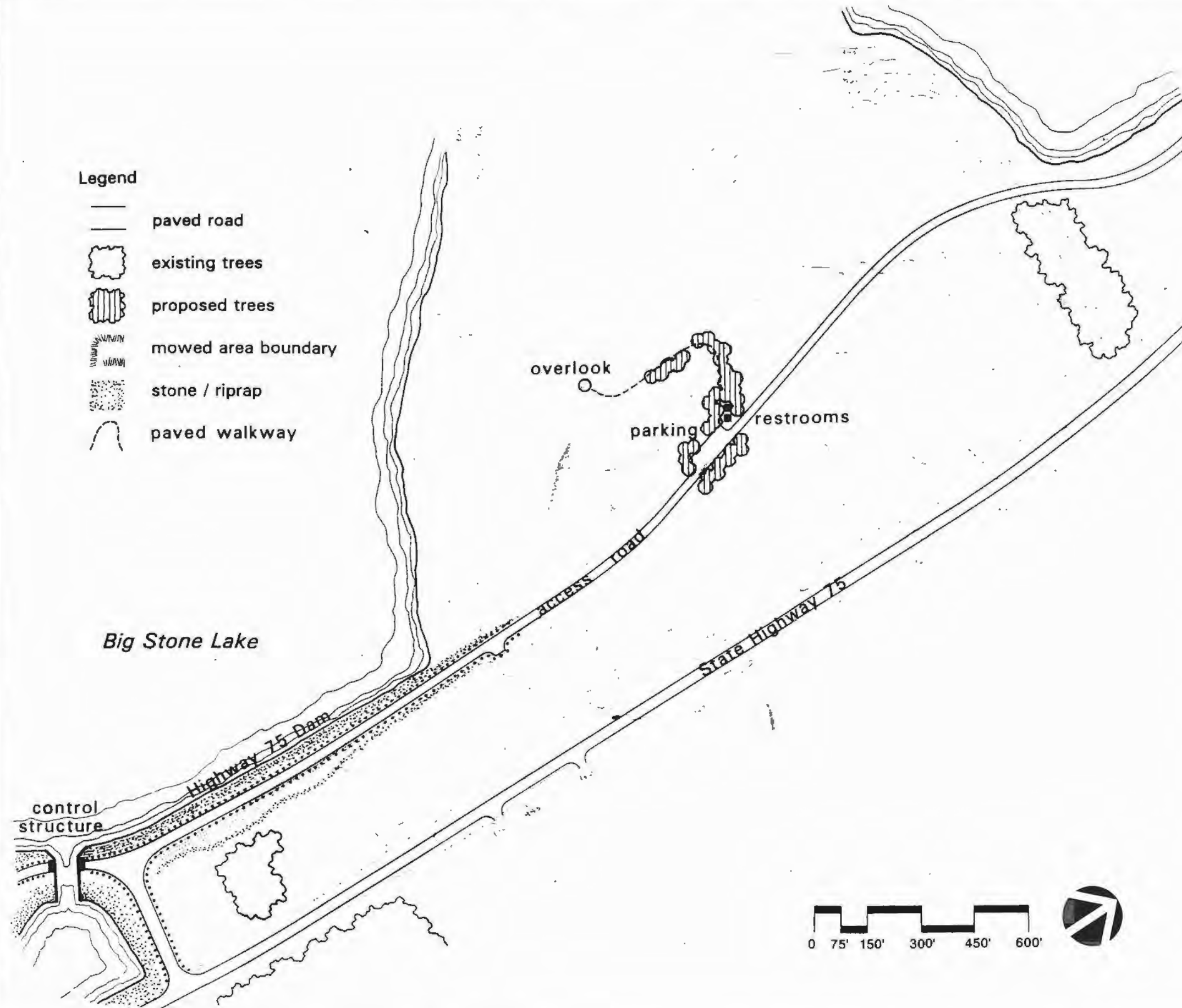
US Army Corps
of Engineers
St. Paul District

Conceptual
Development

Highway 75
Impoundment
Day Use Area

MARSH LAKE

plate 20



Legend

- paved road
- existing trees
- proposed trees
- mowed area boundary
- stone / riprap
- paved walkway

Big Stone Lake

overlook

parking

restrooms

access road

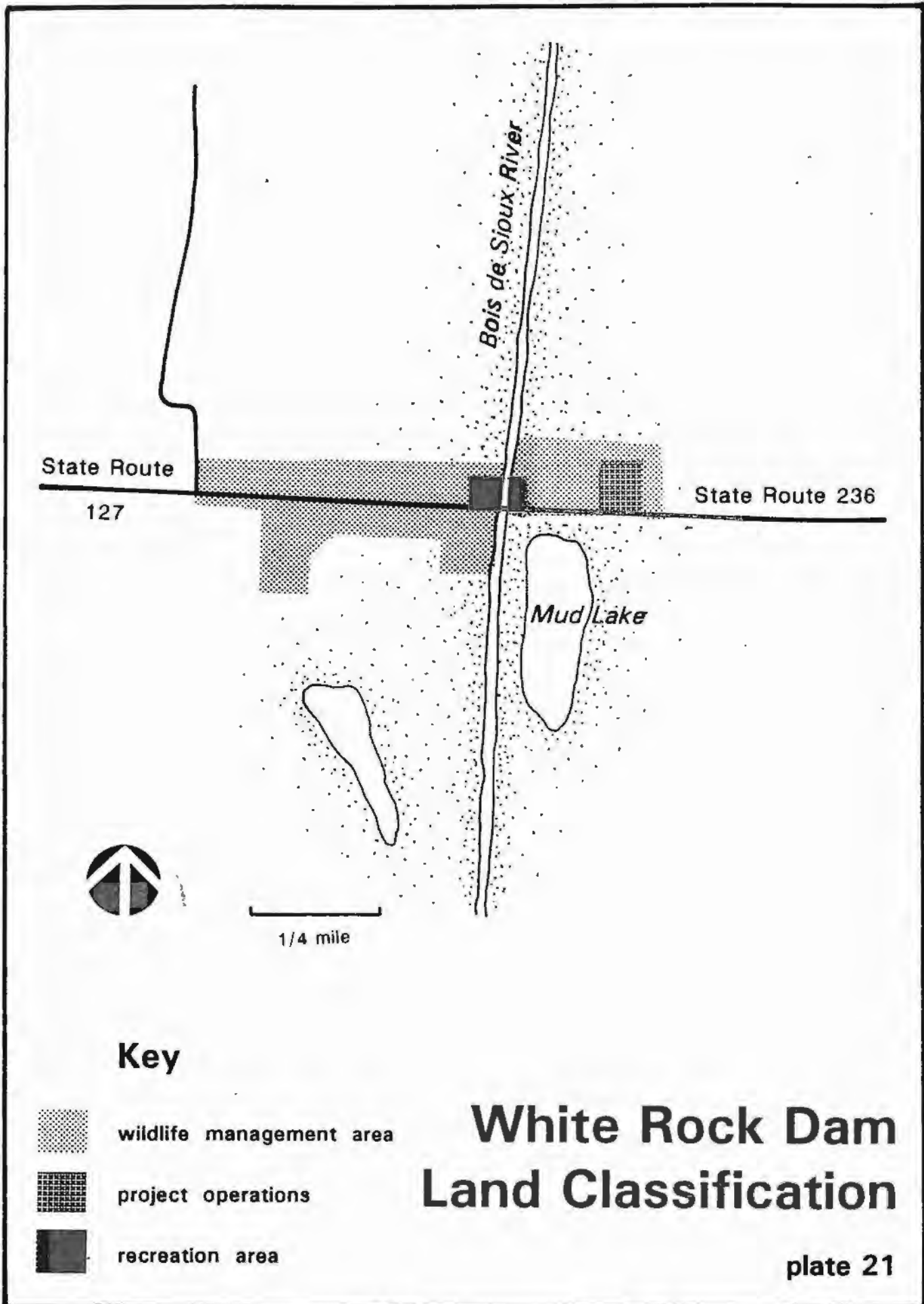
State Highway 75

Highway 75 Dam




control structure

0 75' 150' 300' 450' 600'

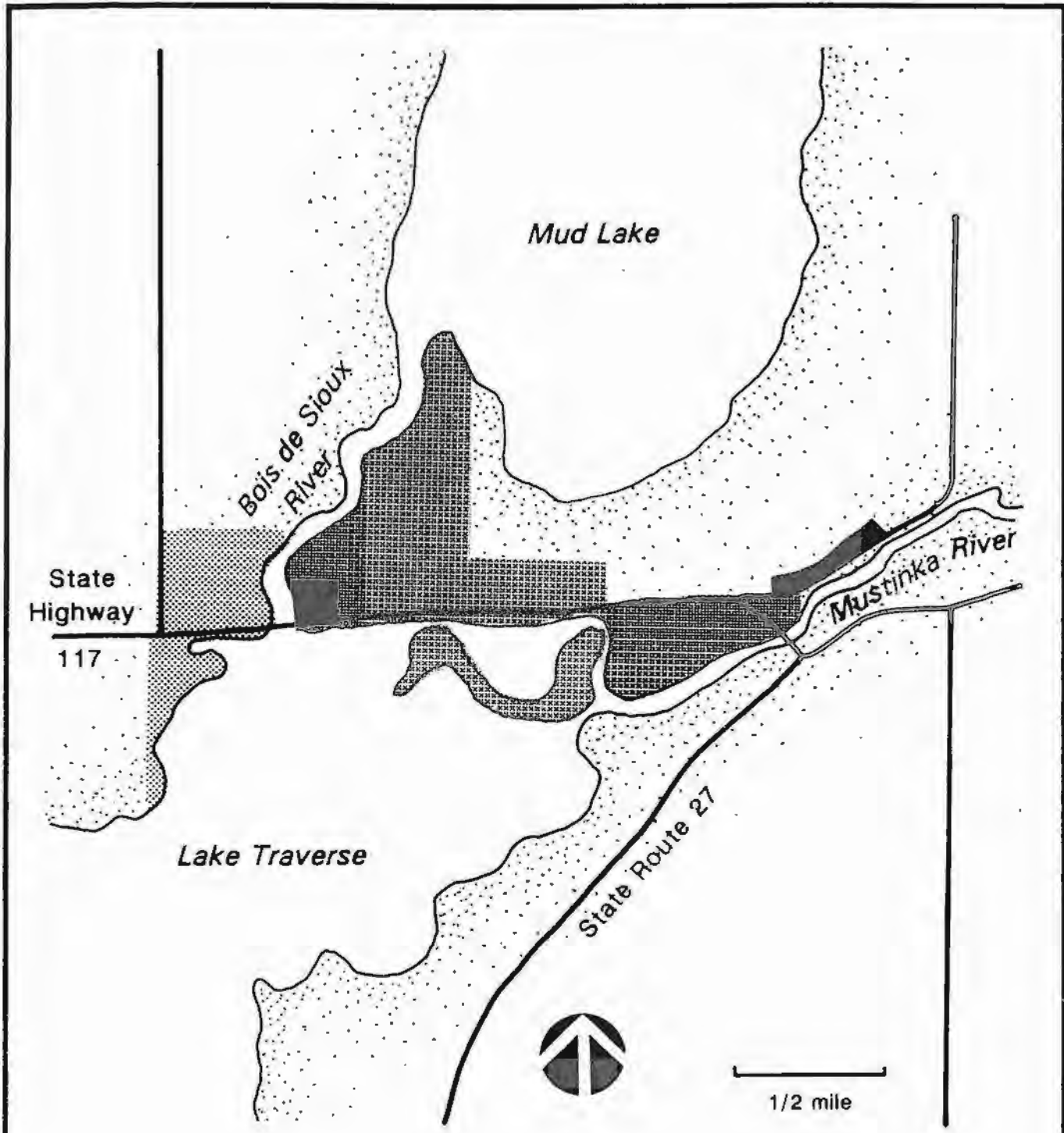







Key

-  wildlife management area
-  project operations
-  recreation area

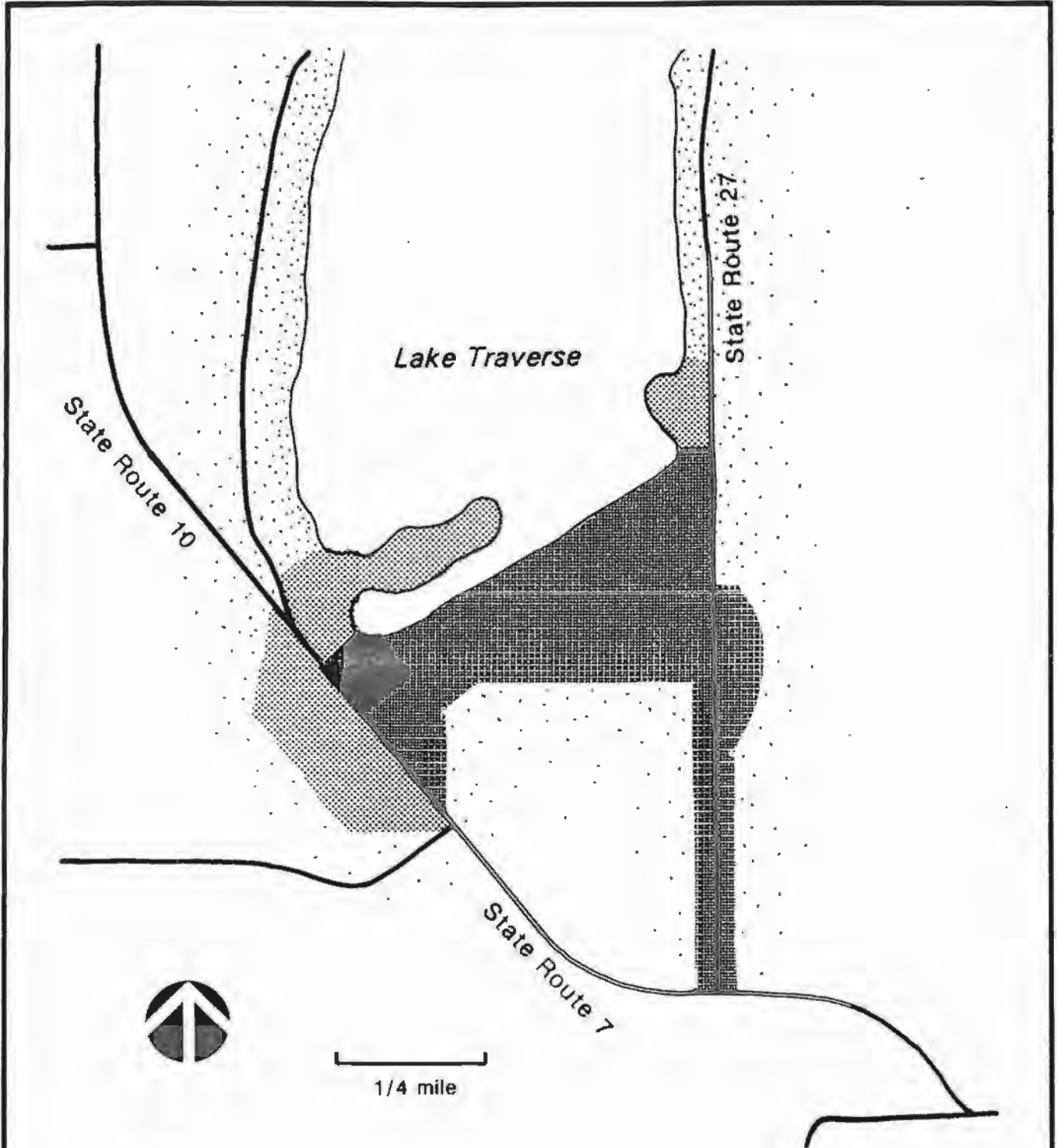
White Rock Dam Land Classification






Key

-  wildlife management area
-  project operations
-  recreation area

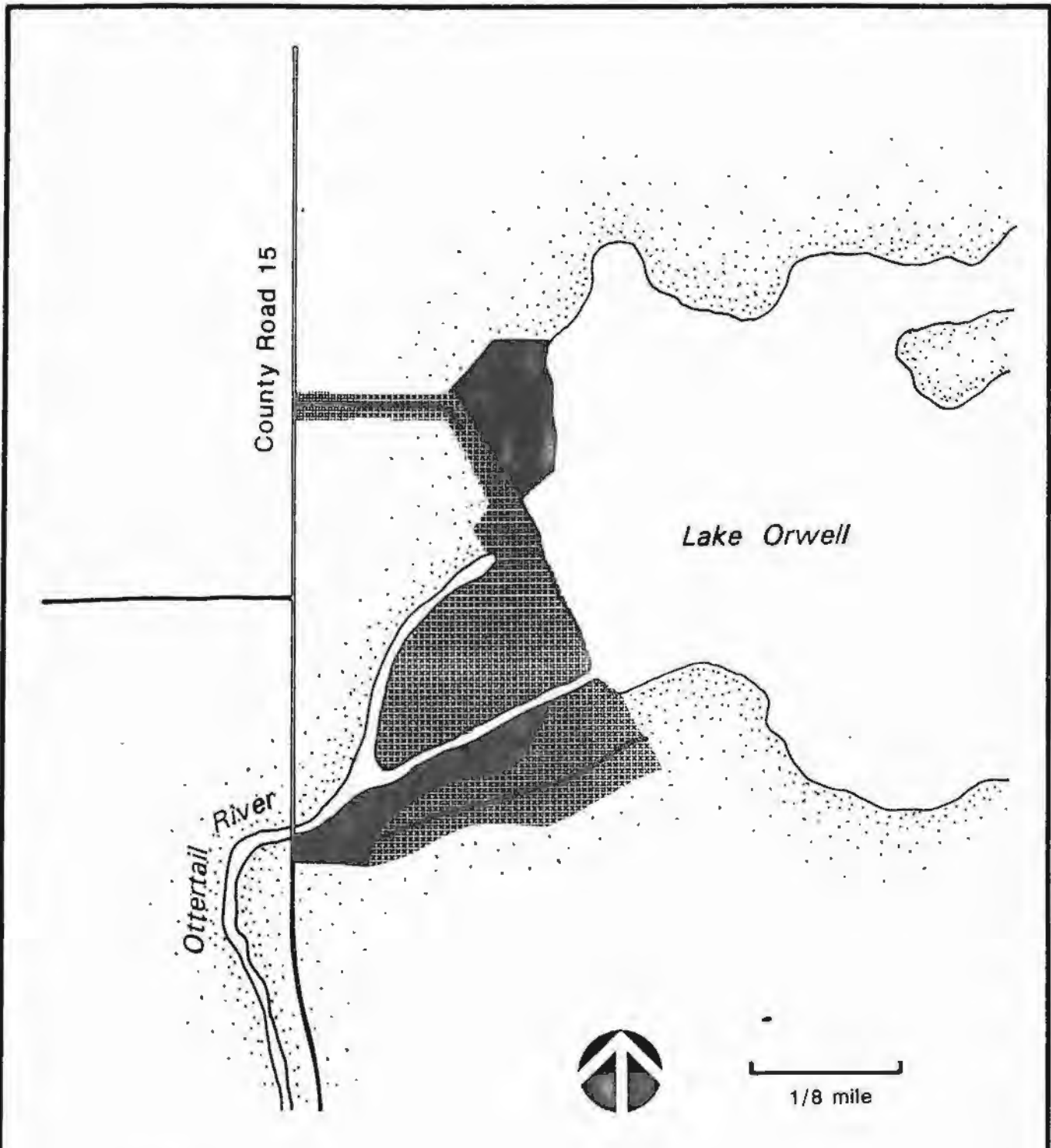
**Reservation Dam
Land Classification**






Key

-  wildlife management area
-  project operations
-  recreation area

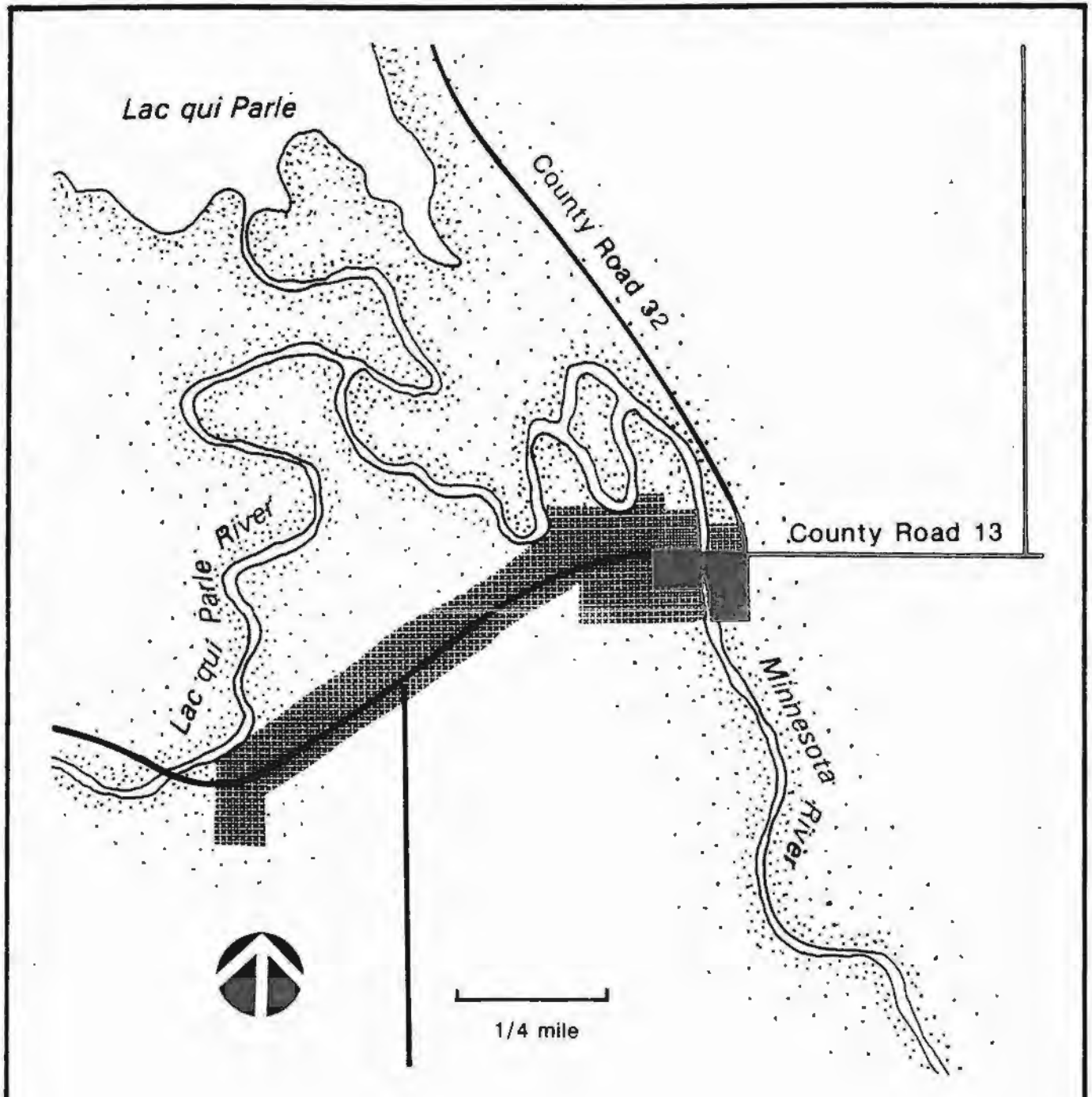
**Browns Valley
Land Classification**



Key




-  wildlife management area
-  project operations
-  recreation area

**Lake Orwell
Land Classification**

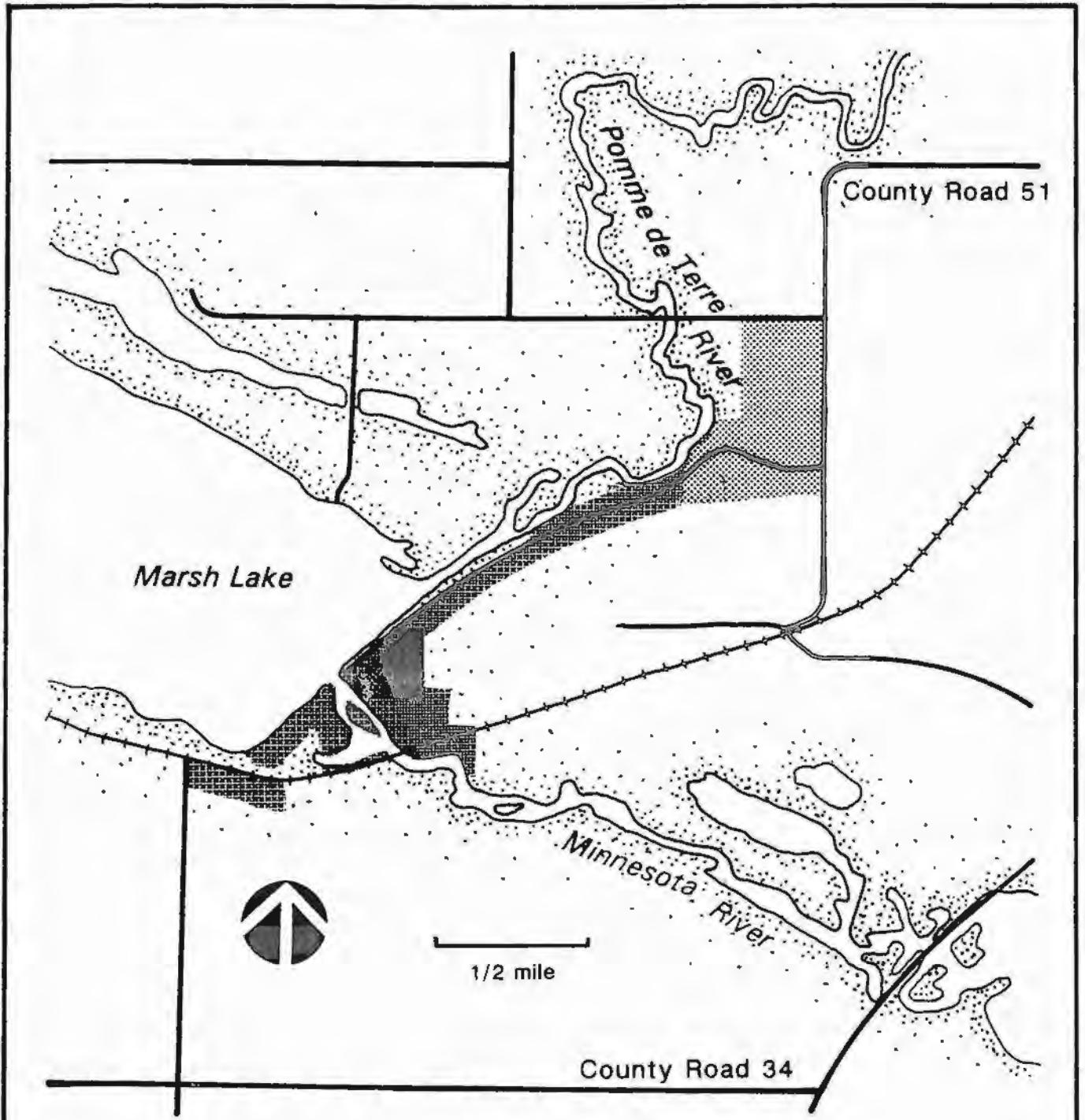


1/4 mile




Key

-  wildlife management area
-  project operations
-  recreation area

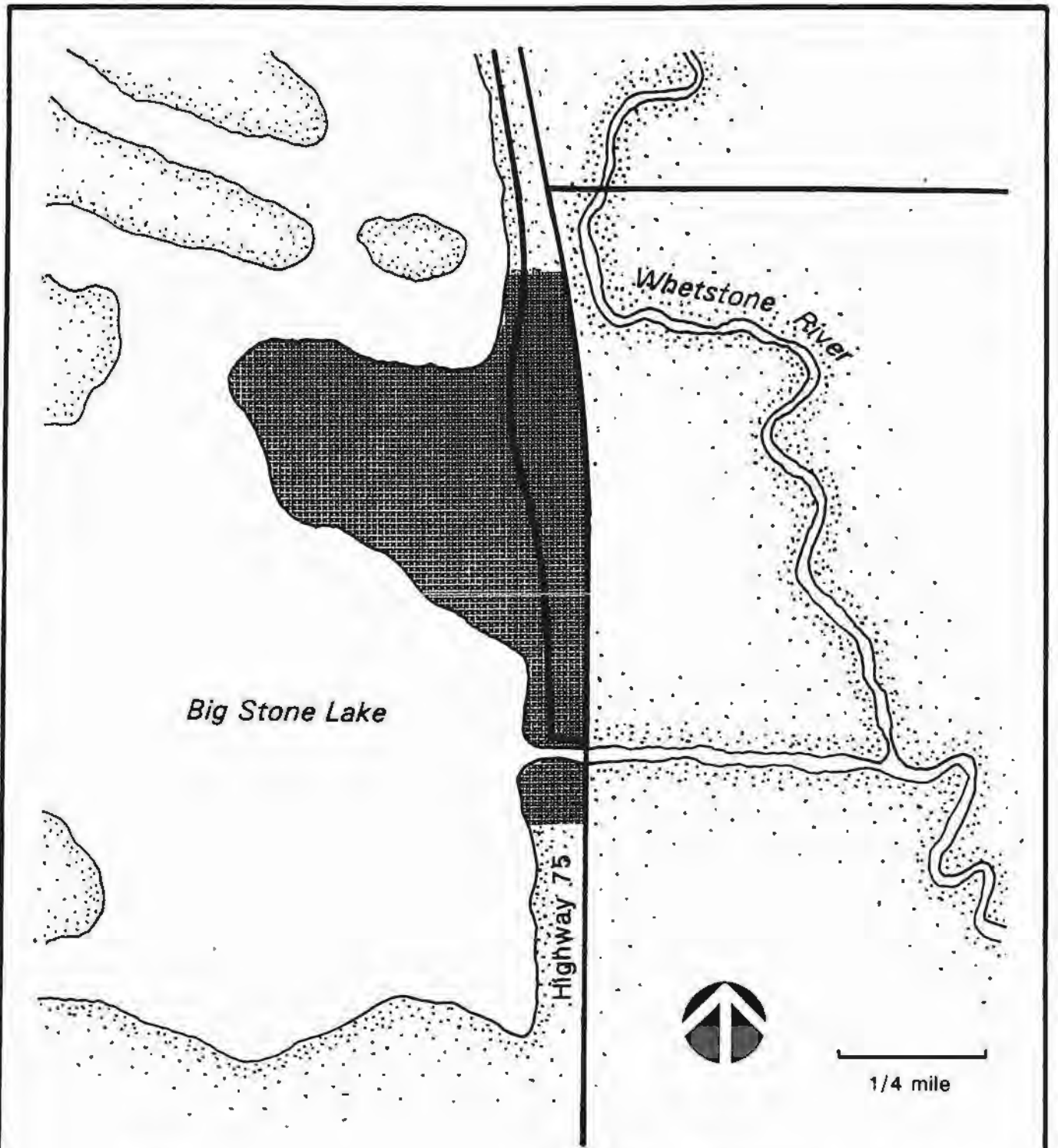
**Lac Qui Parle
Land Classification**






Key

-  wildlife management area
-  project operations
-  recreation area

**Marsh Lake
Land Classification**



Key

-  wildlife management area
-  project operations
-  recreation area

**Big Stone Lake,
Whetstone River
Land Classification**